

OUTLINE OF PFS 2018 PIT

CH-17-225
 1m @ 4.75g/t from 104m
 3m @ 1.36g/t from 143m
 14m @ 1.08g/t from 169m
 11m @ 2.41g/t from 187m
 6m @ 3.16g/t from 208m
 1m @ 31.2g/t from 218m

CH-17-227
 3m @ 14.95g/t from 183m
 31m @ 2.87g/t from 205m

CH-17-229
 1m @ 3.98g/t from 103m
 6m @ 3.96g/t from 126m
 31m @ 2.90g/t from 149m

CH-17-239
 3m @ 6.64g/t from 184m
 6m @ 4.29g/t from 191m
 4m @ 3.92g/t from 223m

STRONG ZONE OPEN AT DEPTH AND TO THE EAST →

CH-17-231
 37m @ 0.63g/t from 174m

CH-17-232
 2m @ 6.38g/t from 175m
 12m @ 2.25g/t from 200m
 1m @ 7.76g/t from 223m
 1m @ 15.05g/t from 239m

CH-17-233
 29m @ 1.19g/t from 177m
 9m @ 2.94g/t from 238m

CH-17-235
 21m @ 1.49g/t from 202m
 5m @ 3.27g/t from 236m
 1m @ 41.3g/t from 246m

CH-17-230
 1m @ 26.9g/t from 172m
 17m @ 0.74g/t from 178m
 3m @ 1.52g/t from 212m
 1m @ 47.7g/t from 223m

CH-17-237
 1m @ 5.03g/t from 161m
 13m @ 1.48g/t from 184m
 21m @ 2.24g/t from 201m
 2m @ 1.69g/t from 228m

LEGEND

- Horizontal projection of drill-hole pierce point at approximate centre of mineralized zone
- ▭ Outline of PFS 2018 pit

Gold grade x width*

- Blue: < 20 g/t x m
- Green: 20 - 40 g/t x m
- Yellow: 40 - 60 g/t x m
- Red: > 60 g/t x m

* grade x width values for each drill-hole are the sum of all grade x width values (as g/t x m) of all reported "significant intervals" for that drill-hole

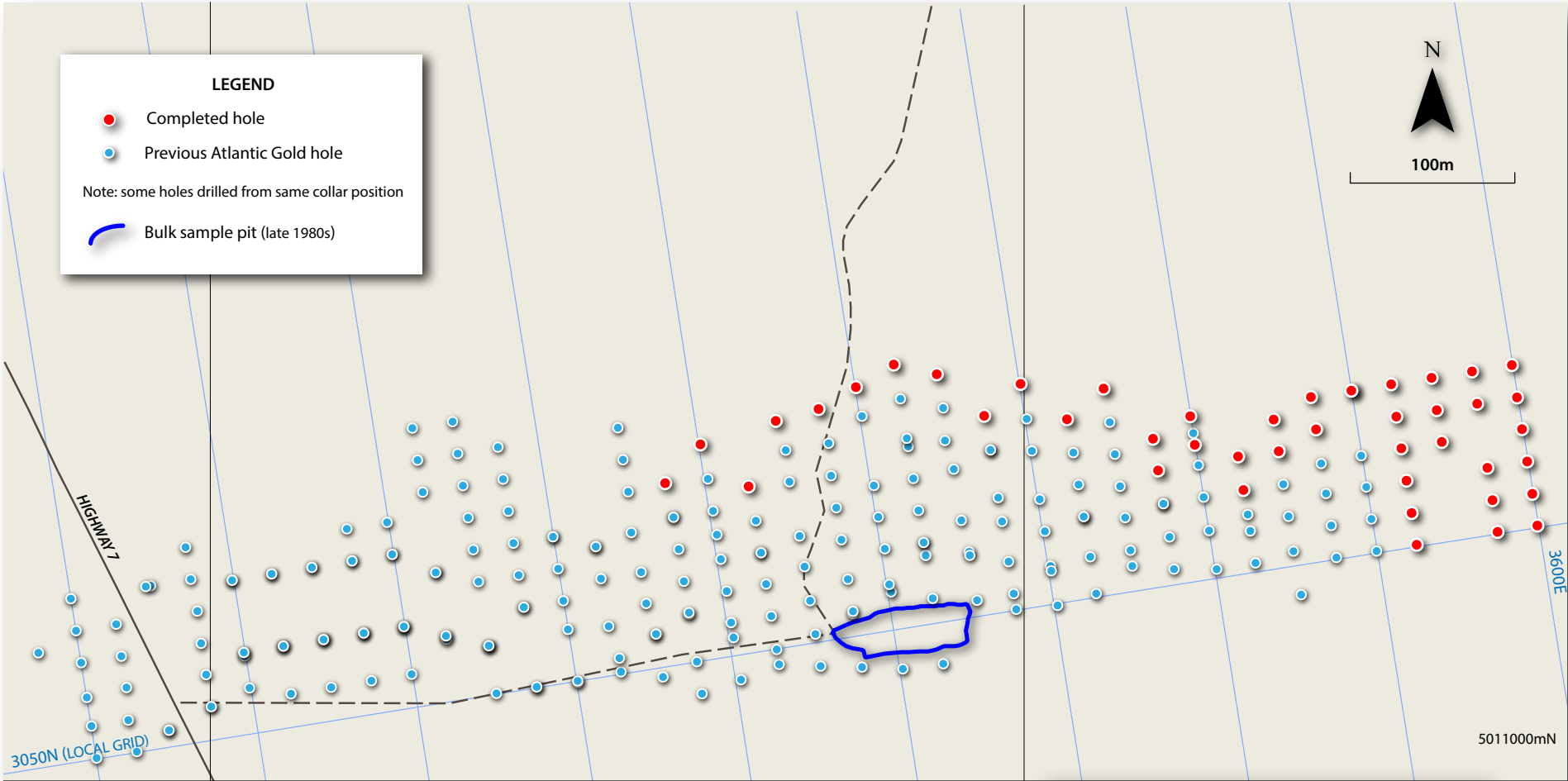
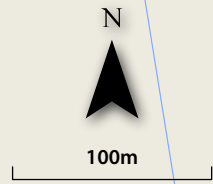
ATLANTIC GOLD CORPORATION
 COCHRANE HILL GOLD PROJECT
 PROJECTED VERTICAL
 LONGITUDINAL SECTION
 GRADE x WIDTH CONTOURED
 28 March 2018

LEGEND

- Completed hole
- Previous Atlantic Gold hole

Note: some holes drilled from same collar position

- Bulk sample pit (late 1980s)



5011000mN

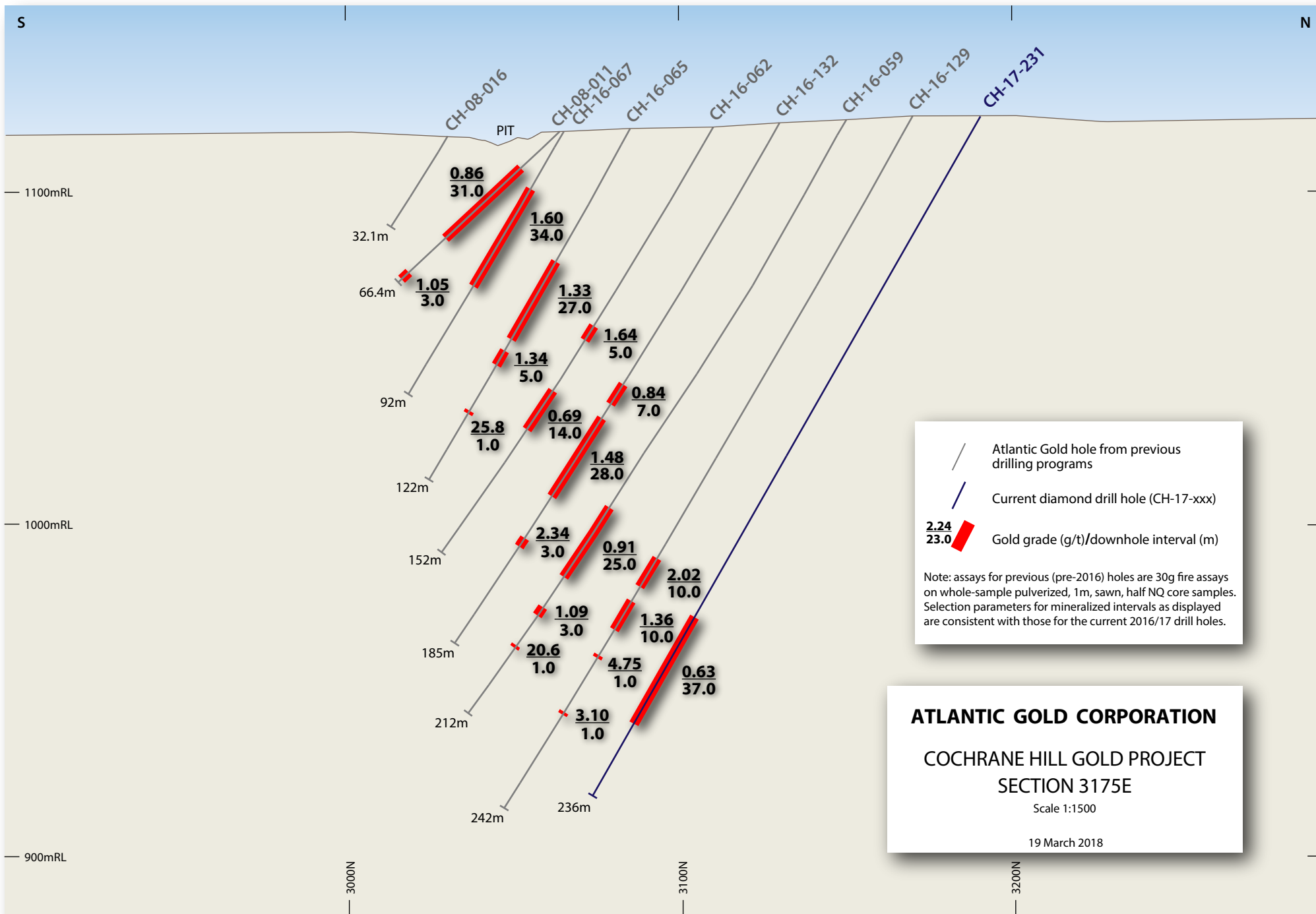
ATLANTIC GOLD CORPORATION
COCHRANE HILL GOLD PROJECT
DRILL HOLE PLAN

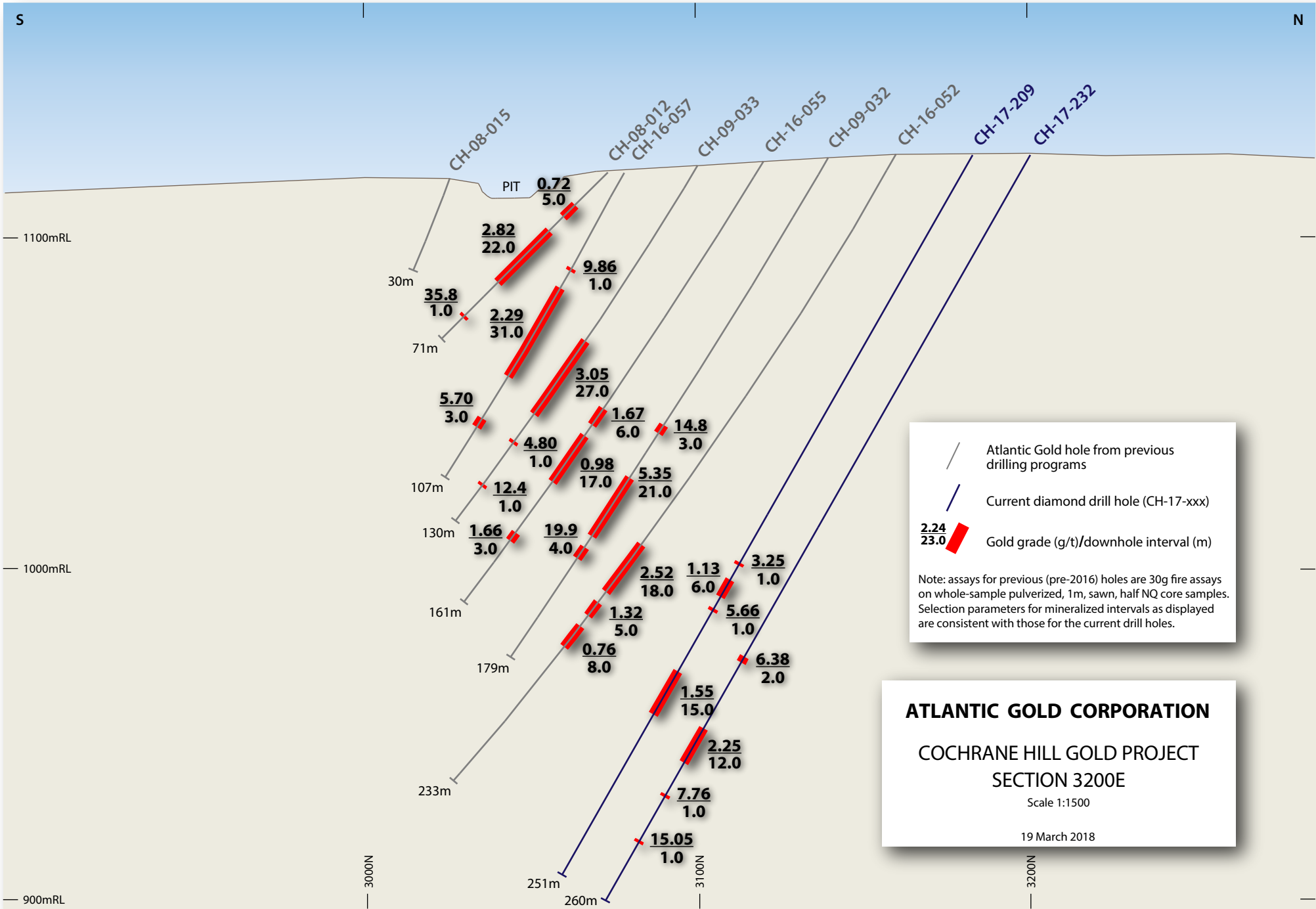
12 February 2018

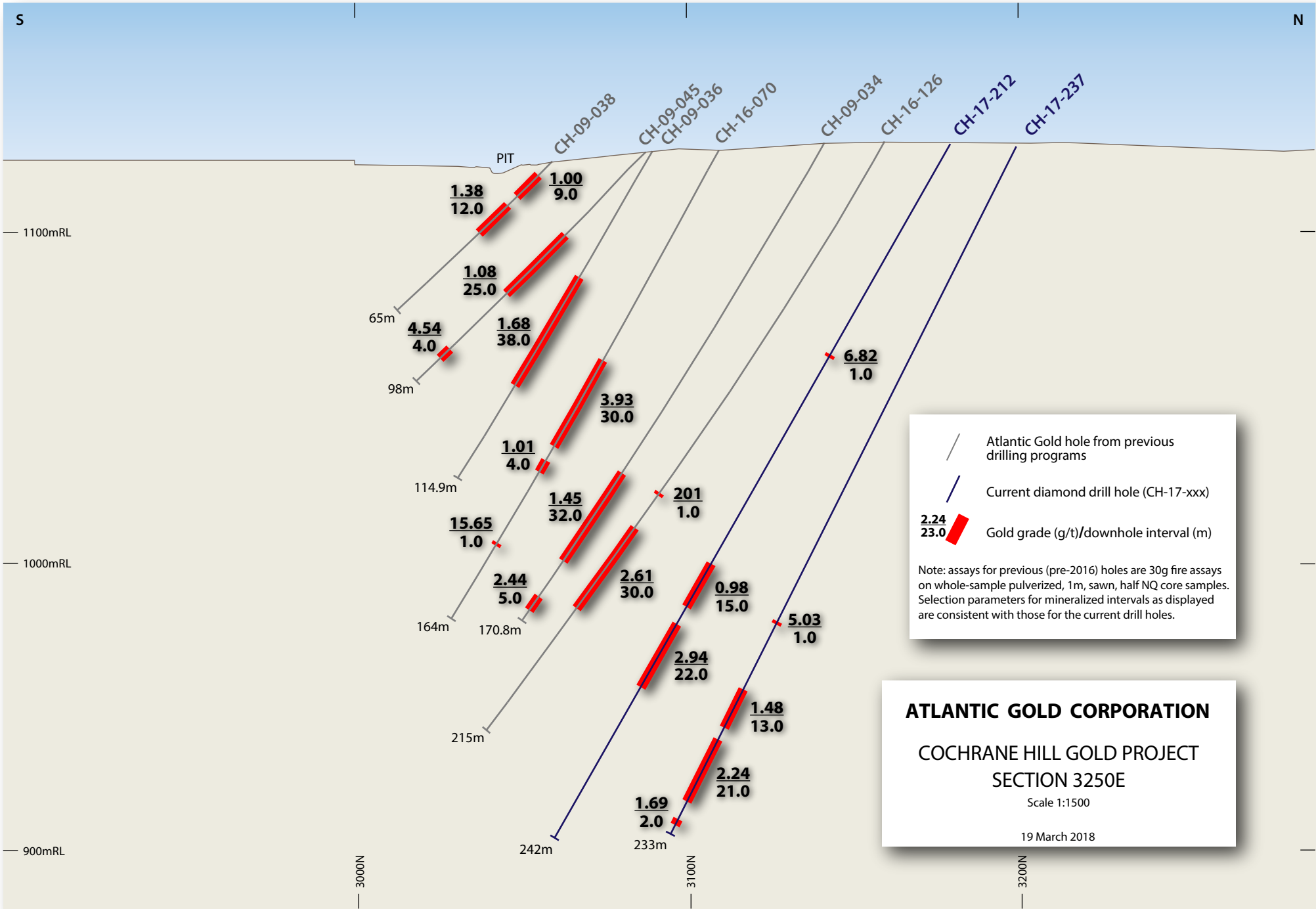
2600E 2700E 2800E 2900E 3000E 3100E 3200E 3300E 3400E 3500E

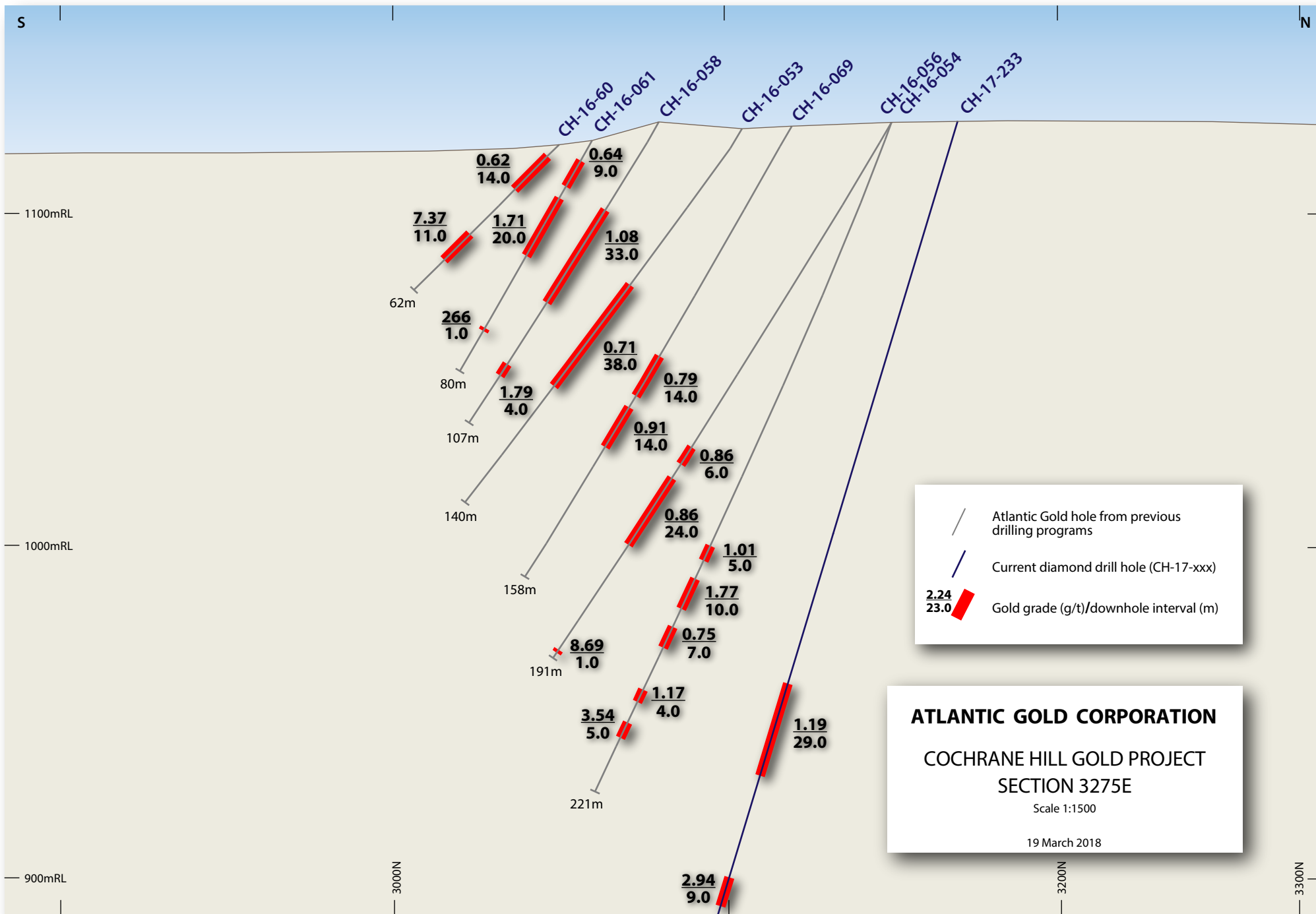
3050N (LOCAL GRID)

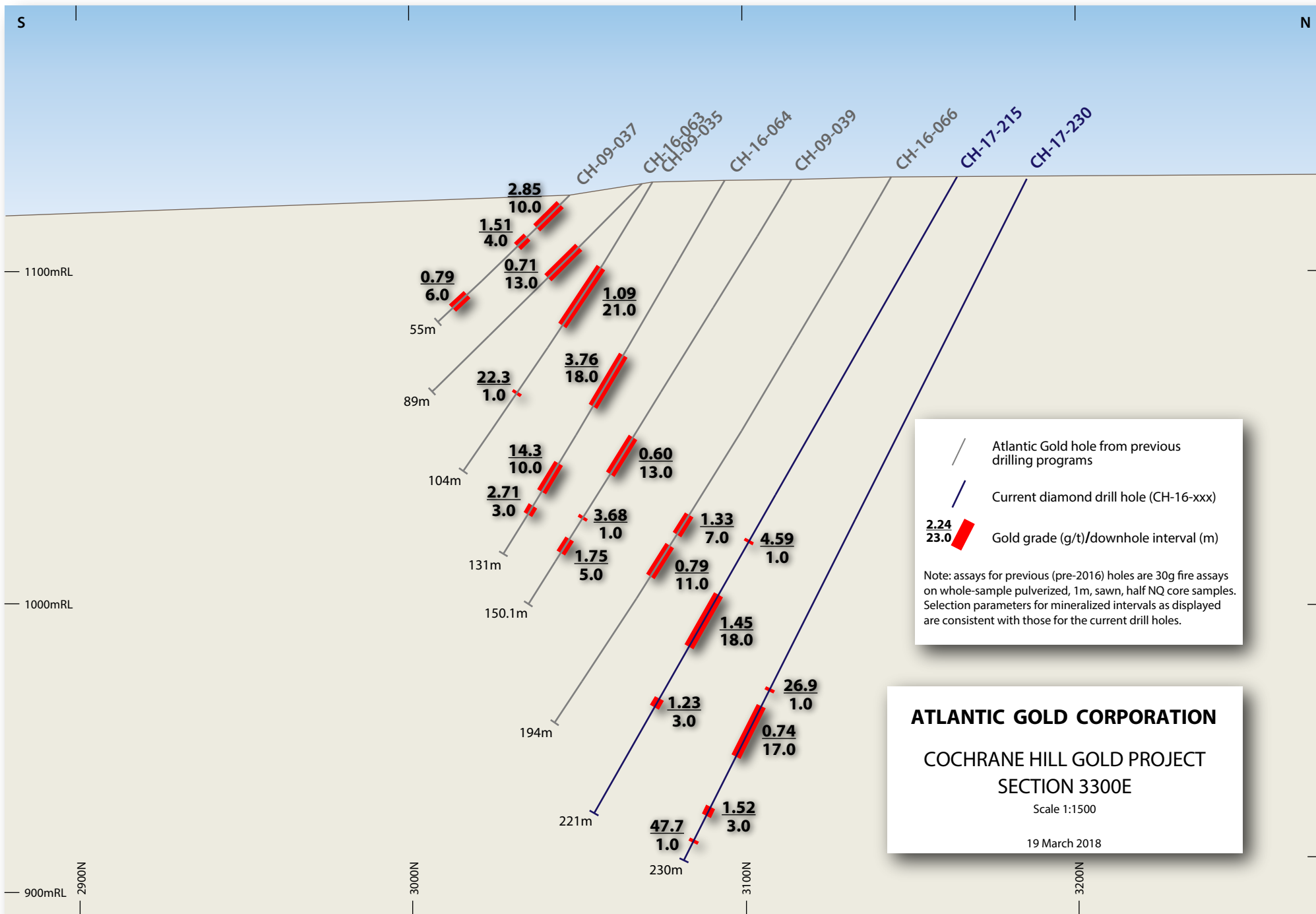
57000775 0005275

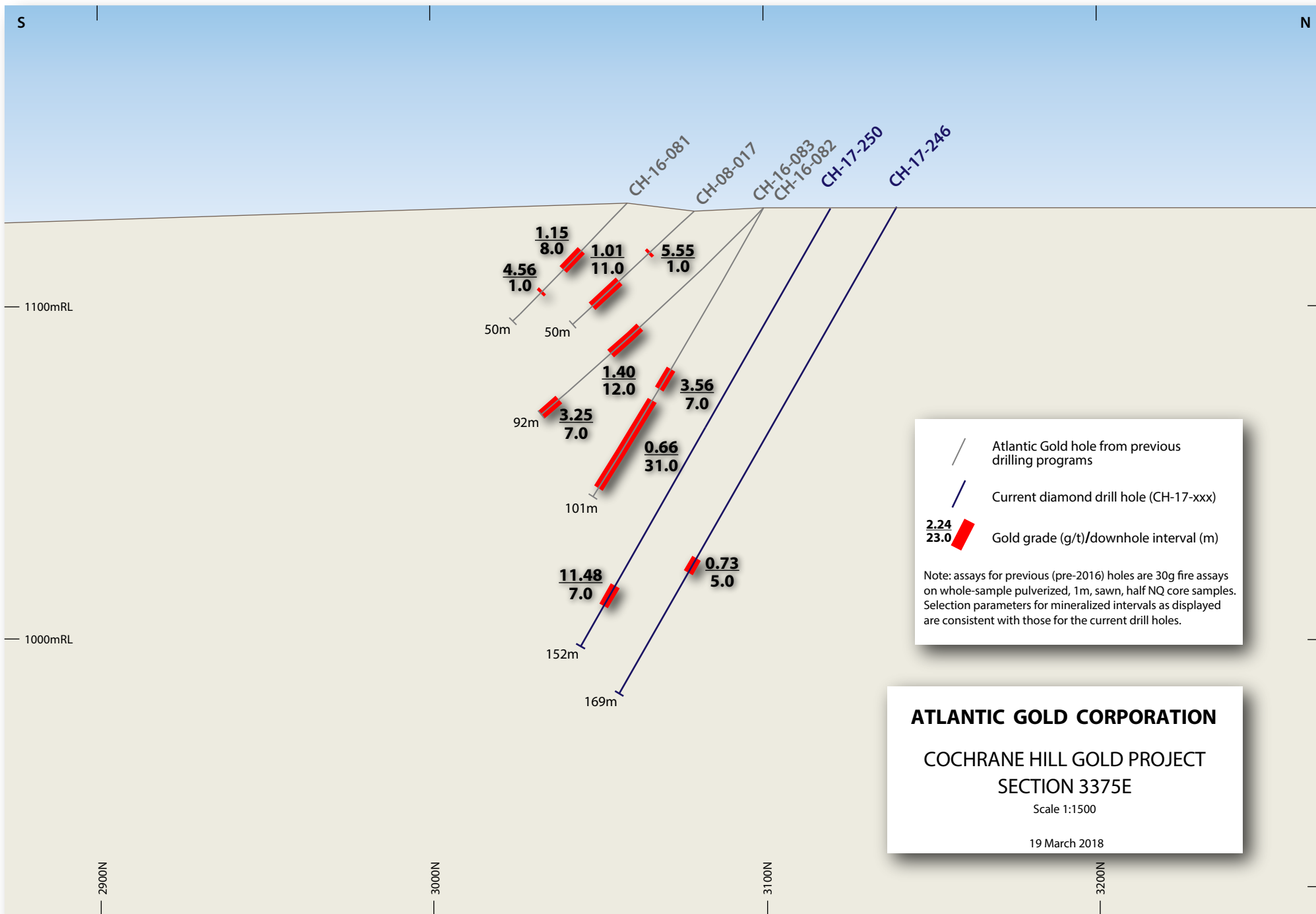


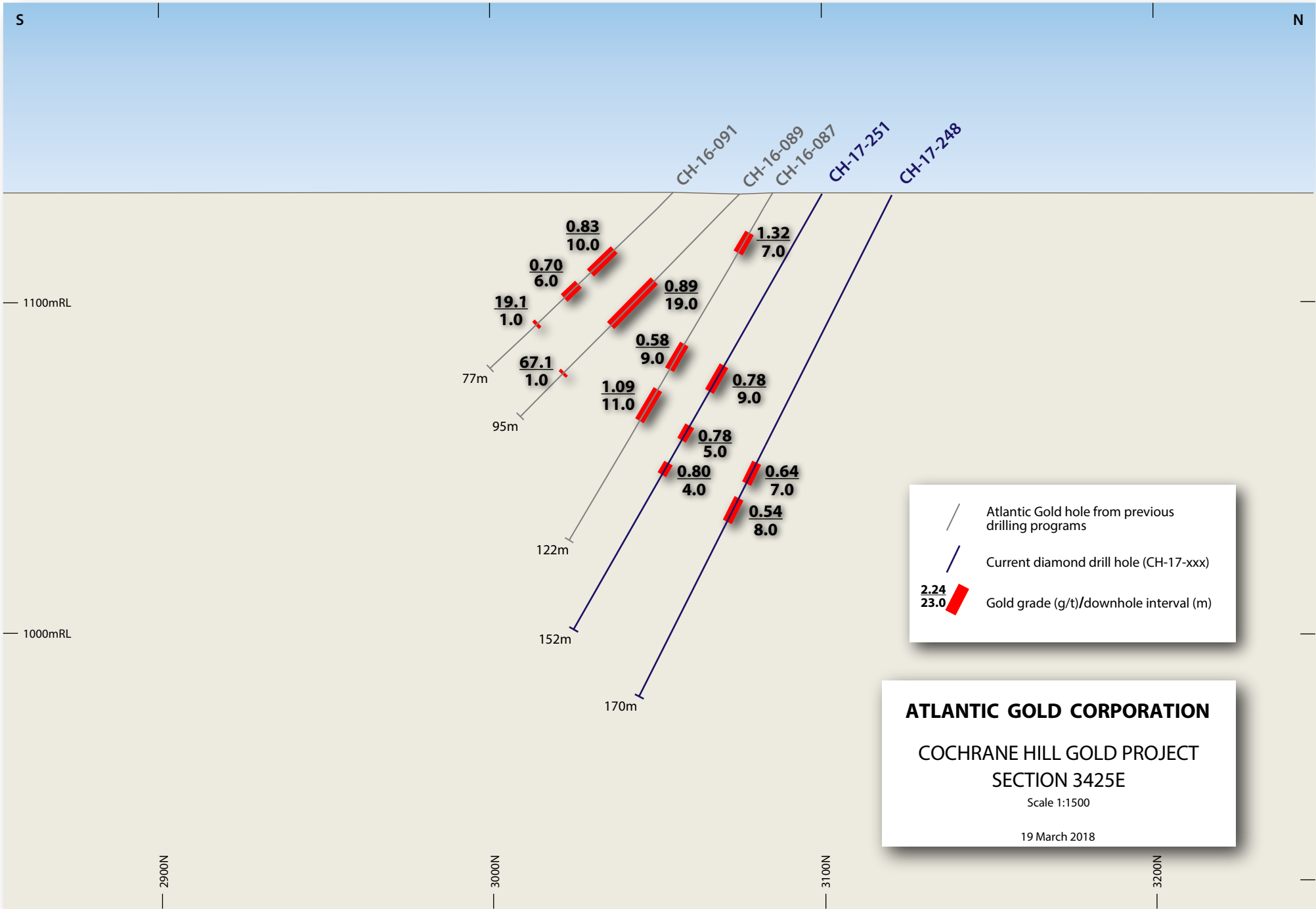


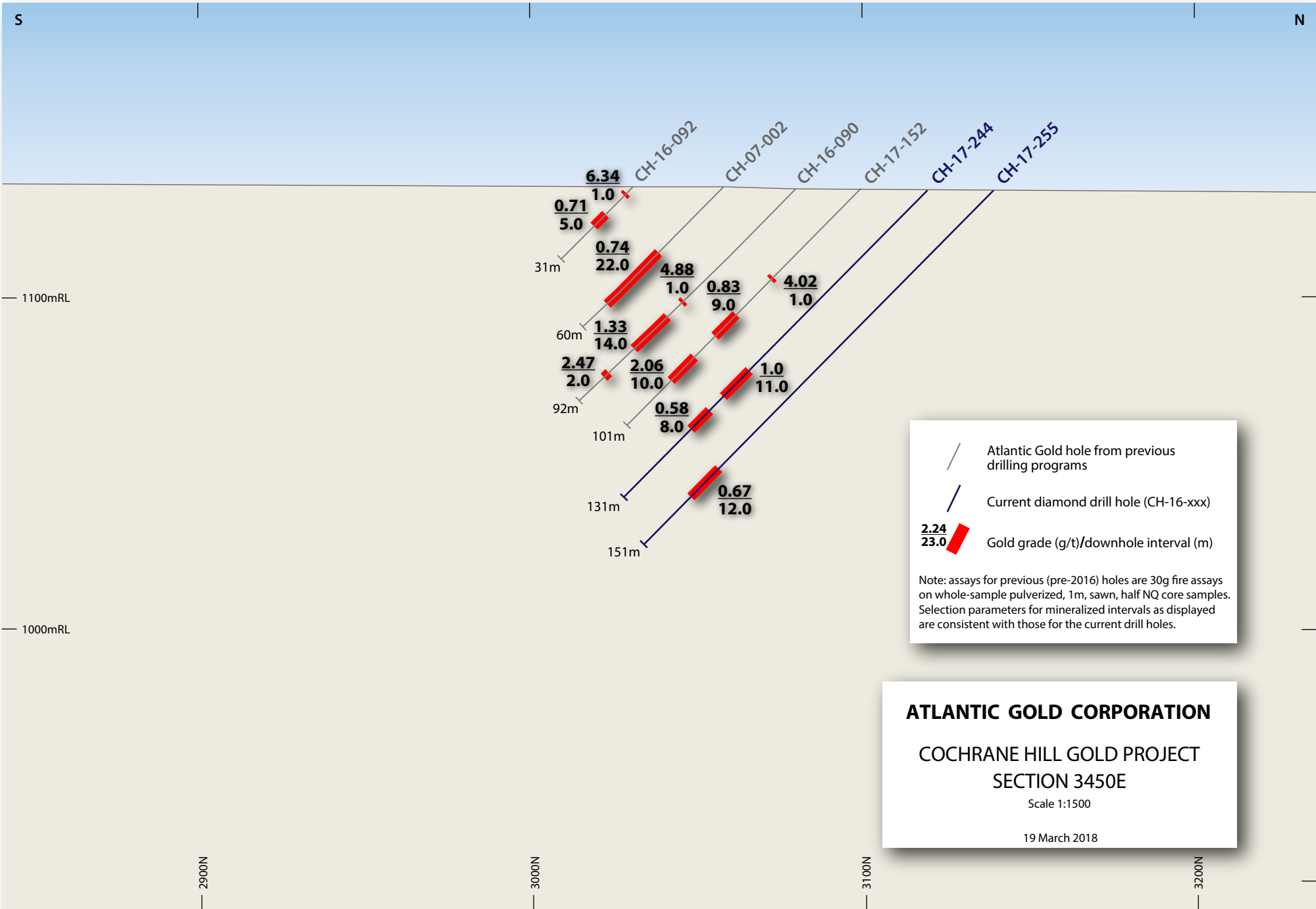


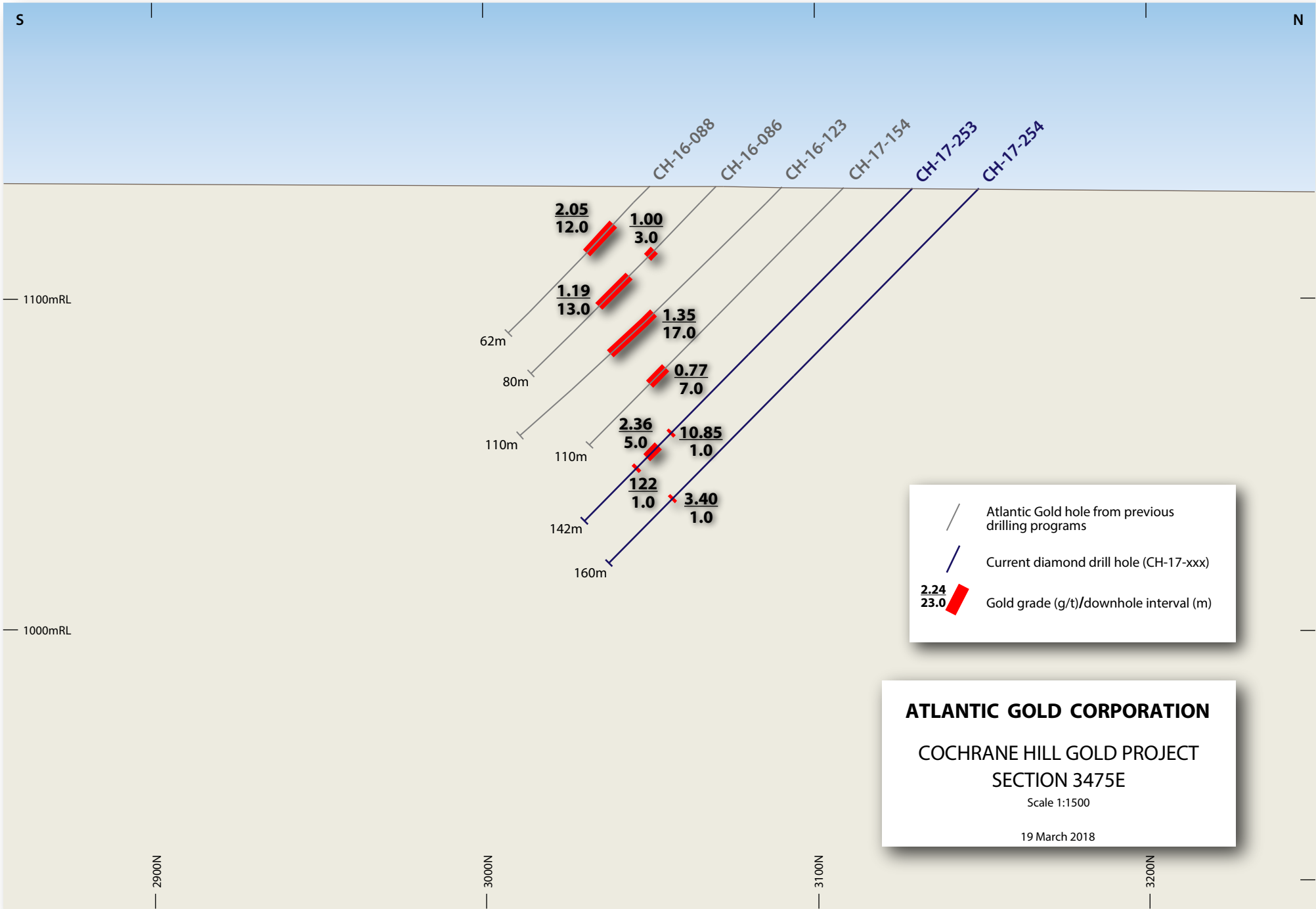


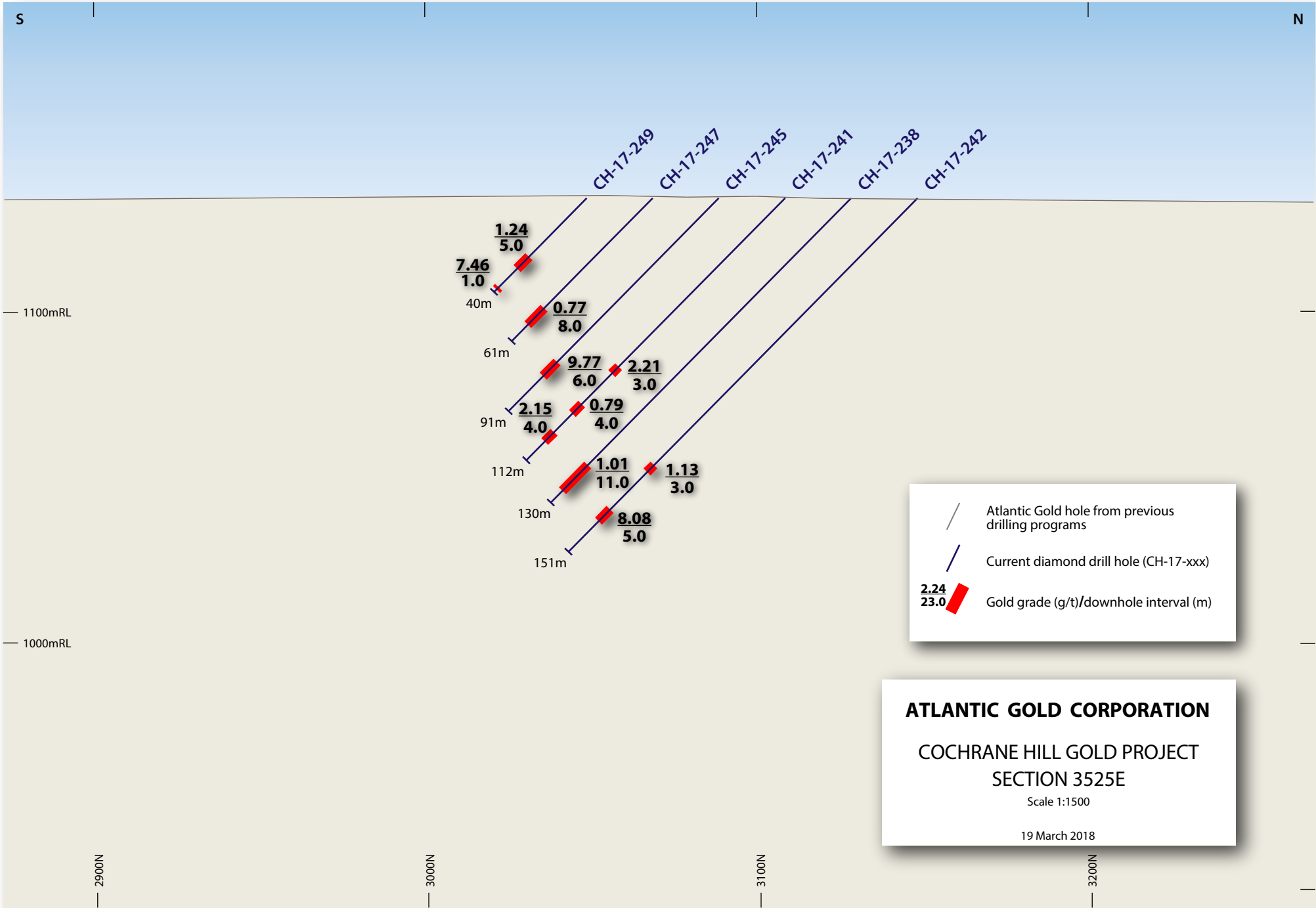












ATLANTIC GOLD CORPORATION
COCHRANE HILL GOLD PROJECT
SECTION 3525E
 Scale 1:1500
 19 March 2018