

Diagram 1: Infill and step-out drilling at the 610-metre level (plan view)



Infill and step-out drill holes:
 Section (1) 610-17-29
 Section (2) 610-17-25
 Section (3) 610-17-28
 Section (4) 610-17-27

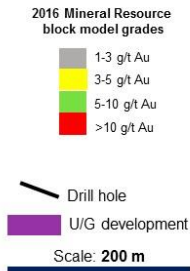


Diagram 2: Infill and step-out drilling cross section (looking north)

Section (1) Infill and step-out drill hole 610-17-29

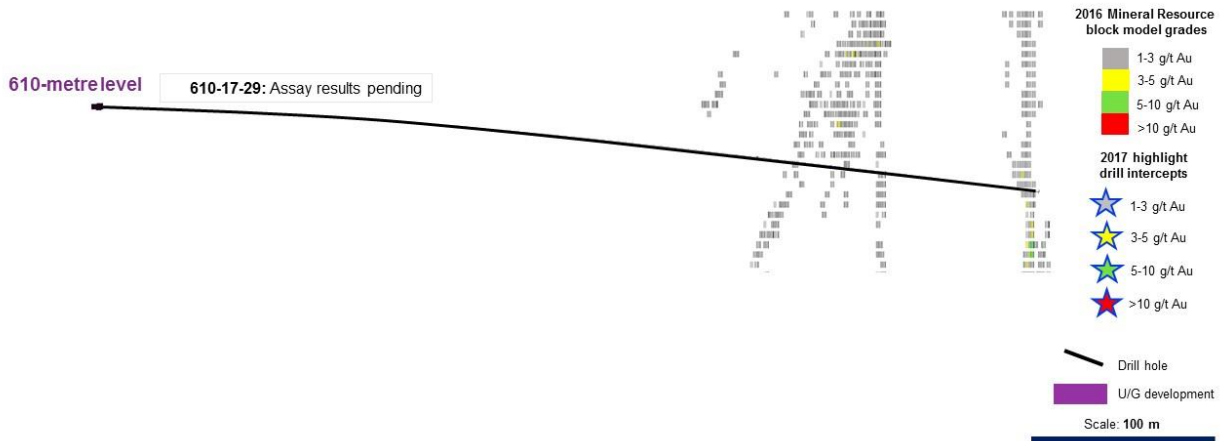


Diagram 3: Infill and step-out drilling cross section (looking north)

Section (2) Infill and step-out drill hole 610-17-25

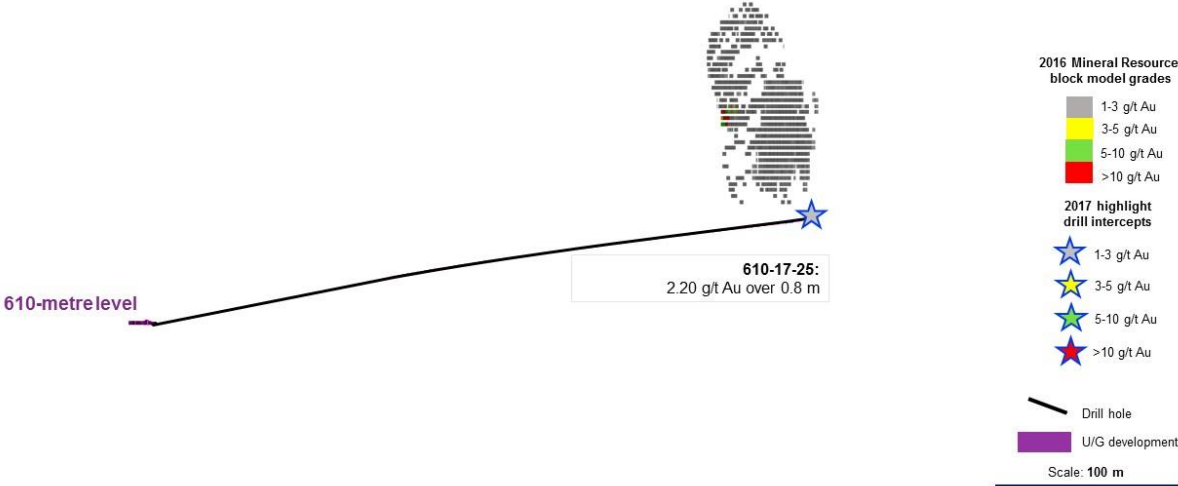


Diagram 4: Infill and step-out drilling cross section (looking north)

Section (3) Infill and step-out drill hole 610-17-28

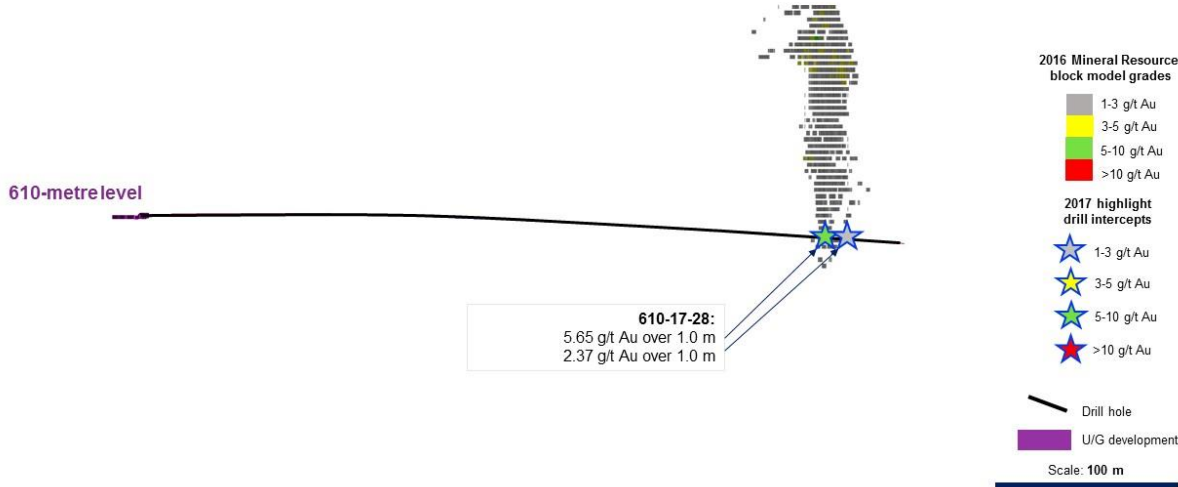


Diagram 5: Infill and step-out drilling cross section (looking north)

Section (4) Infill and step-out drill hole 610-17-27

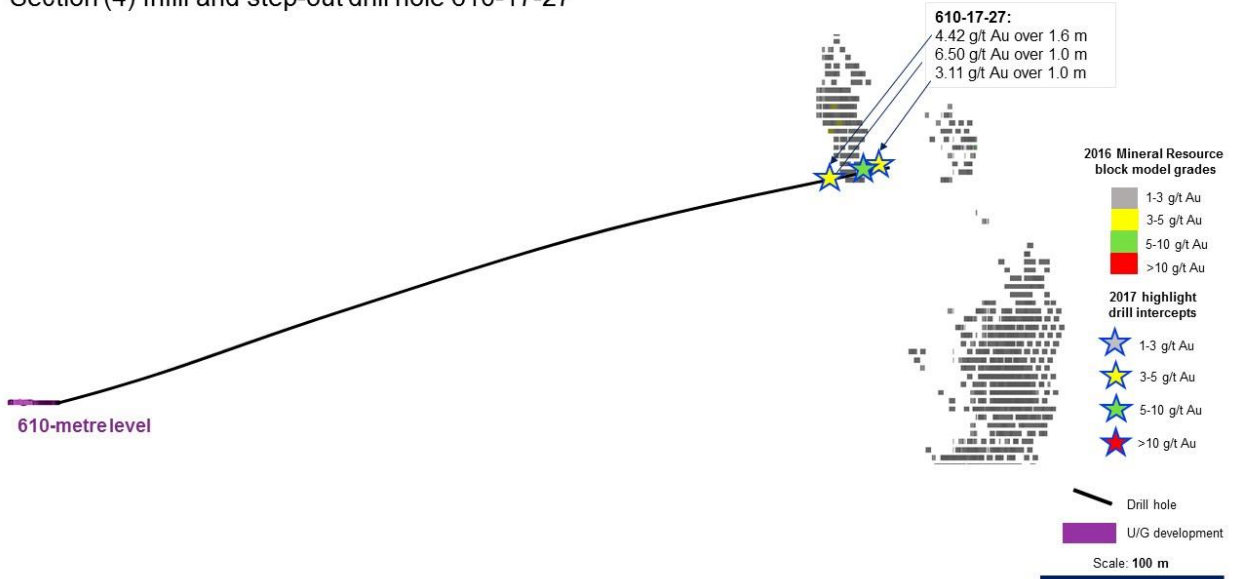


Diagram 6: Infill and step-out drilling at 685-metre level (plan view)

Infill and step-out drill holes:

Section (1) 685-17-07, 685-17-08

Section (2) 685-17-12, 685-17-13

Section (3) 685-17-09, 685-17-10, 685-17-11

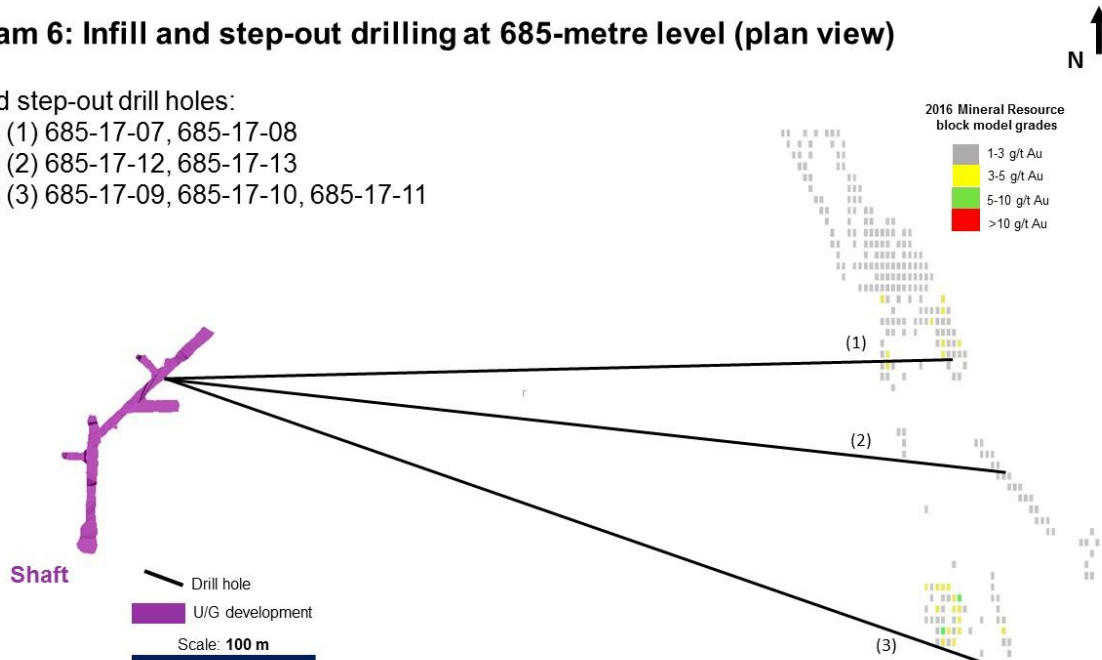


Diagram 7: Infill and step-out drilling cross section (looking north)

Section (1) Infill and step-out drill hole 685-17-07 and 685-17-08

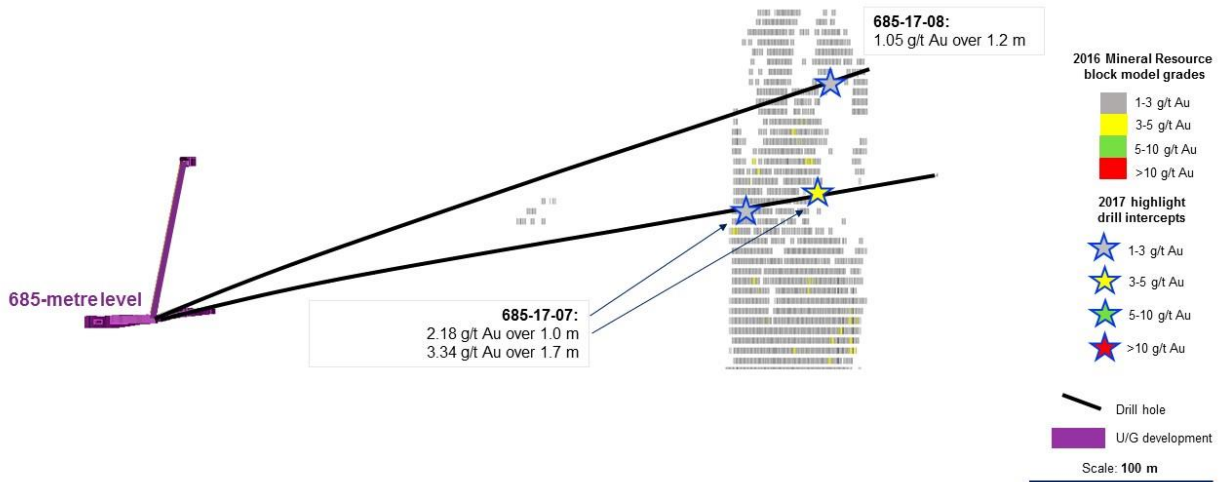


Diagram 8: Infill and step-out drilling cross section (looking north)

Section (2) Infill and step-out drill hole 685-17-12 and 685-17-13

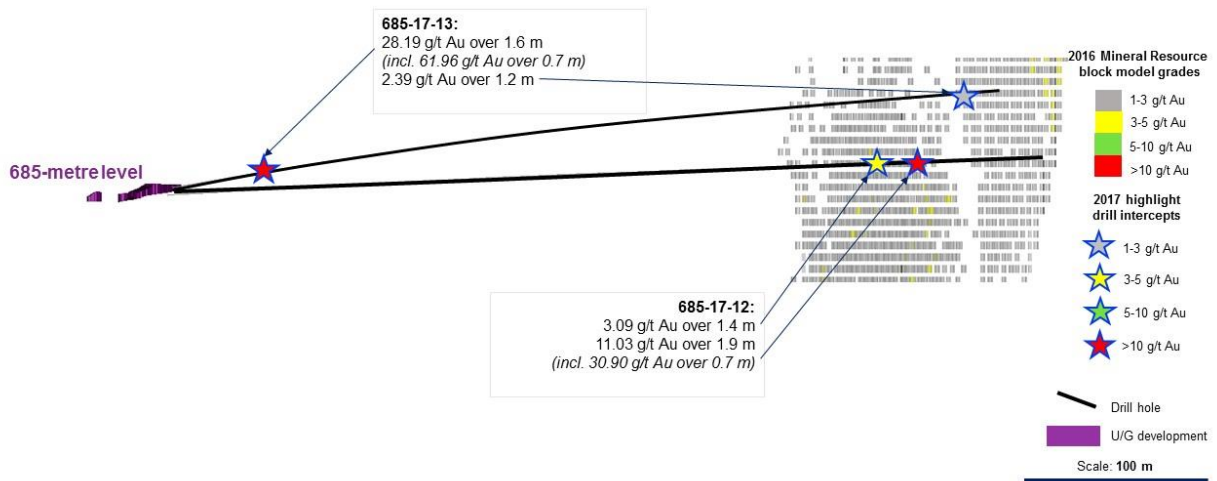


Diagram 9: Infill and step-out drilling cross section (looking north)

Section (3) Infill and step-out drill hole 685-17-09, 685-17-10, and 685-17-11

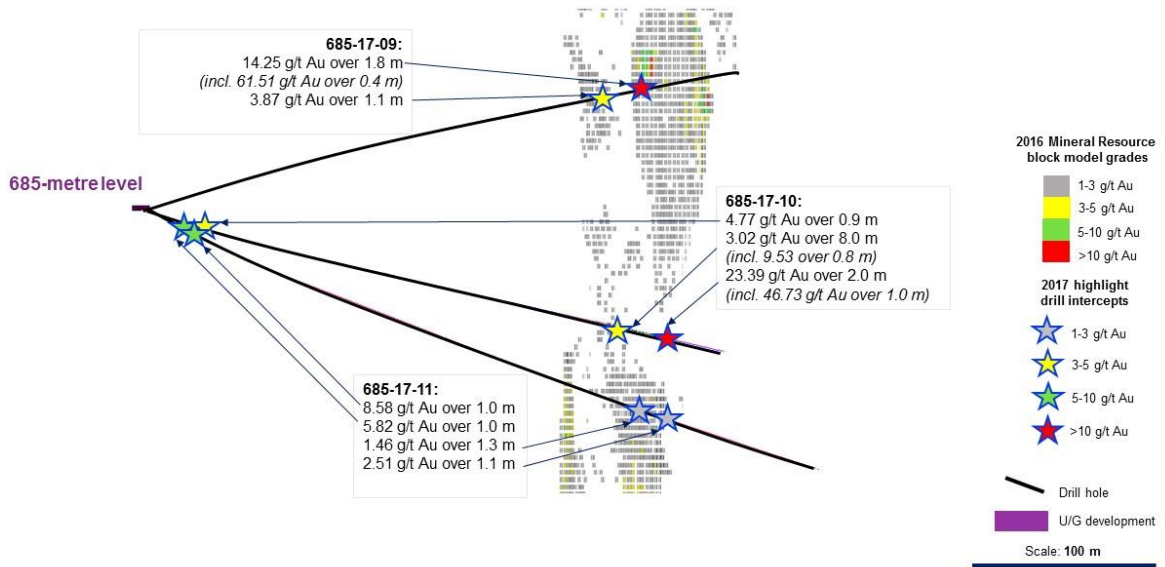


Diagram 10: Exploration drilling at the McFinley Deep target (plan view)

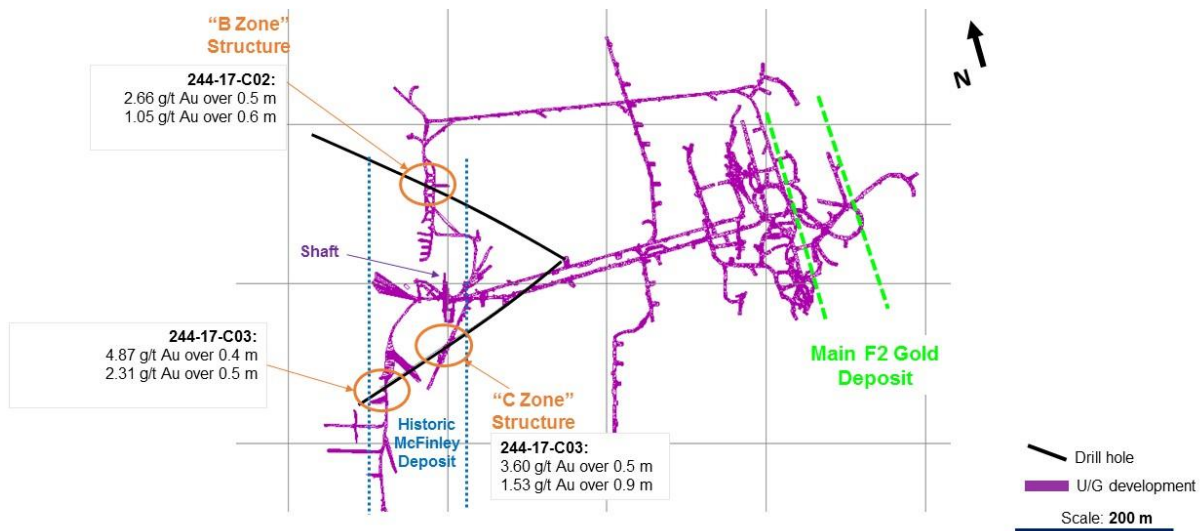


Diagram 11: Exploration drilling at the McFinley Deep target
 Cross sections of “B Zone” and “C Zone” structures looking north

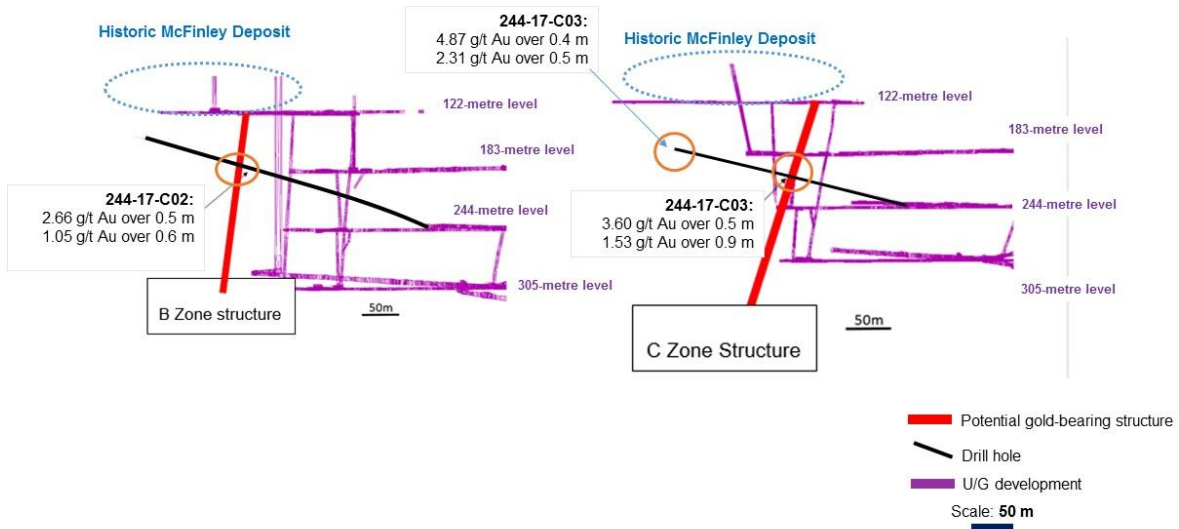


Diagram 12: Exploration drilling at the McFinley Deep target
 685-metre level (plan view)

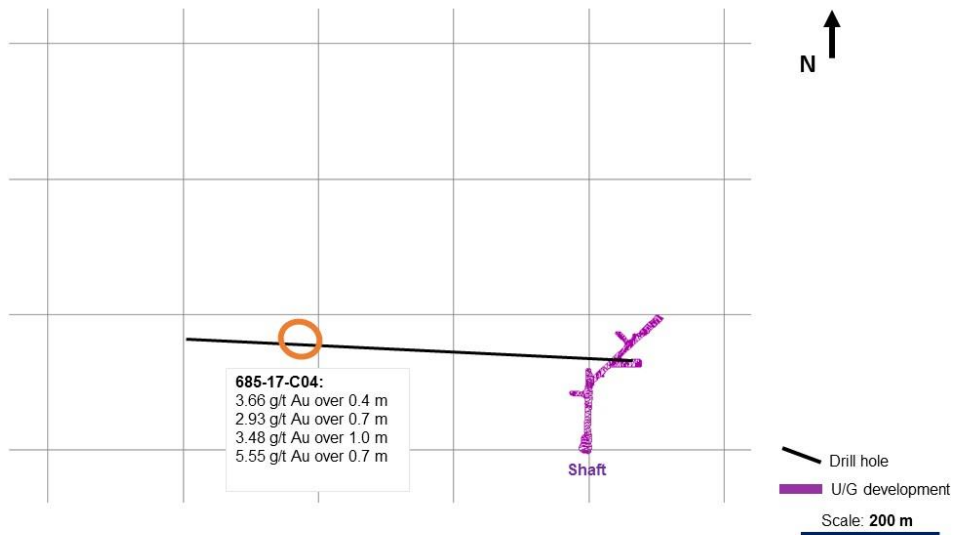


Diagram 13: Exploration drilling at the McFinley Deep target
 Isometric view looking northwest

