

LEGEND

- Completed Phase 3 drill hole
- Phase 3 hole yet to drill
- Hole previously drilled by Atlantic
- Historic workings
- ↕ Fifteen Mile Stream Anticline
- ~ Fault

N

200m

10500N

10000N

**EGERTON-
MACLEAN**

HUDSON

SEIGEL FAULT

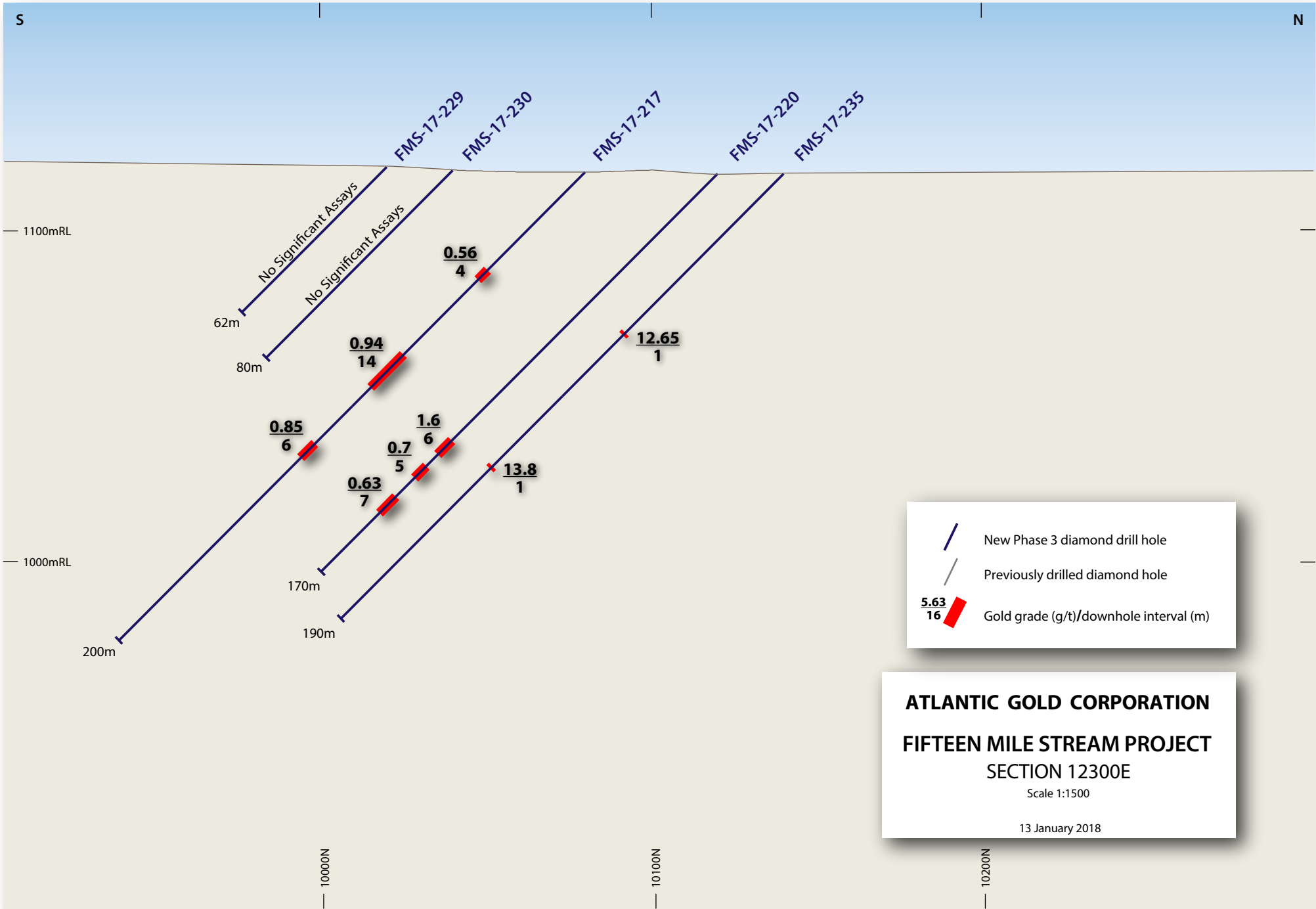
PLENTY

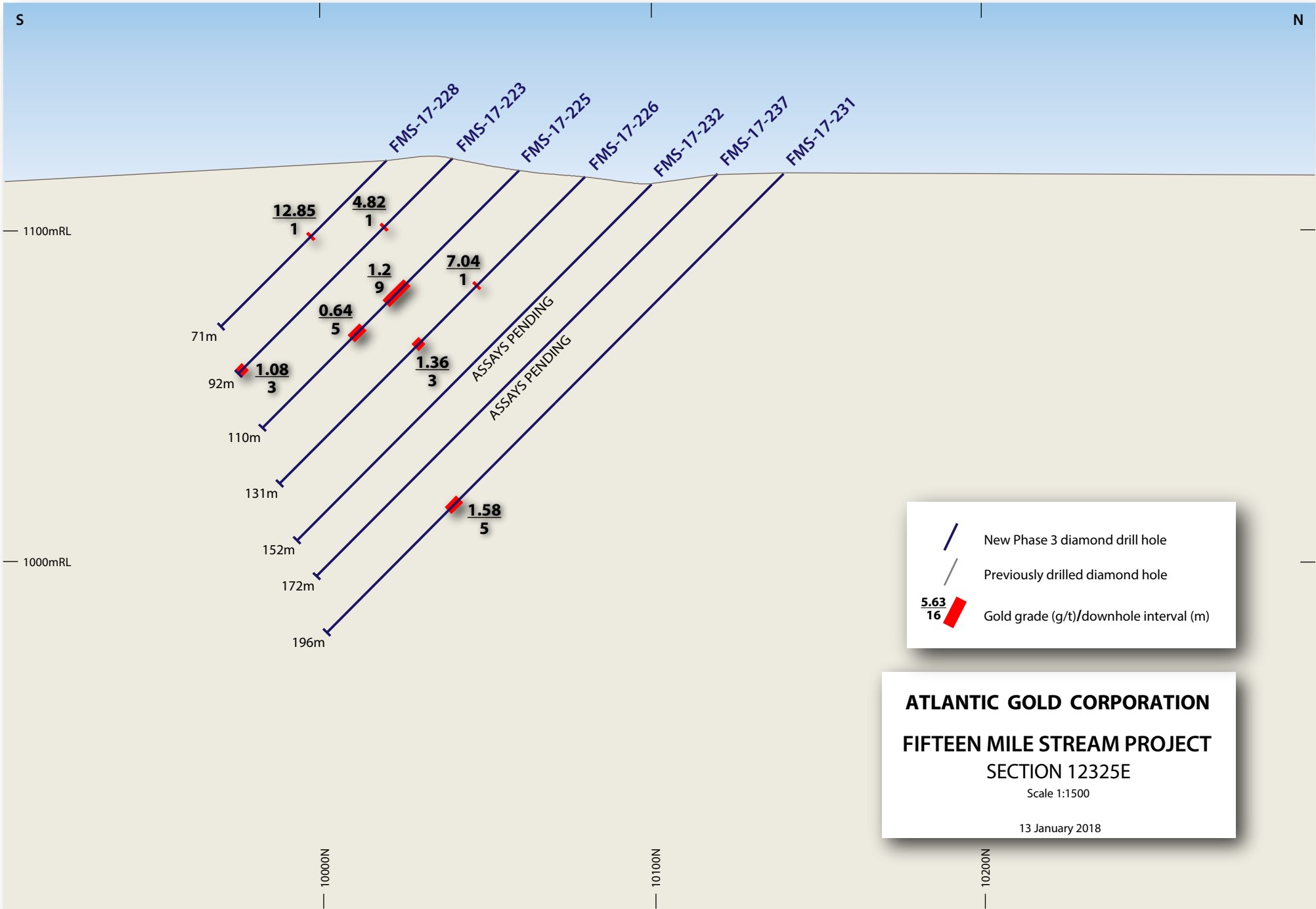
TREND OF POTENTIAL MINERALISATION




ATLANTIC GOLD CORPORATION
FIFTEEN MILE STREAM GOLD PROJECT
DRILL HOLE PLAN
13 January 2018

12200E 12300E 12400E 12500E 12600E 12700E 12800E 12900E 13000E 13100E 13200E 13300E 13400E 13500E 13600E 9500N

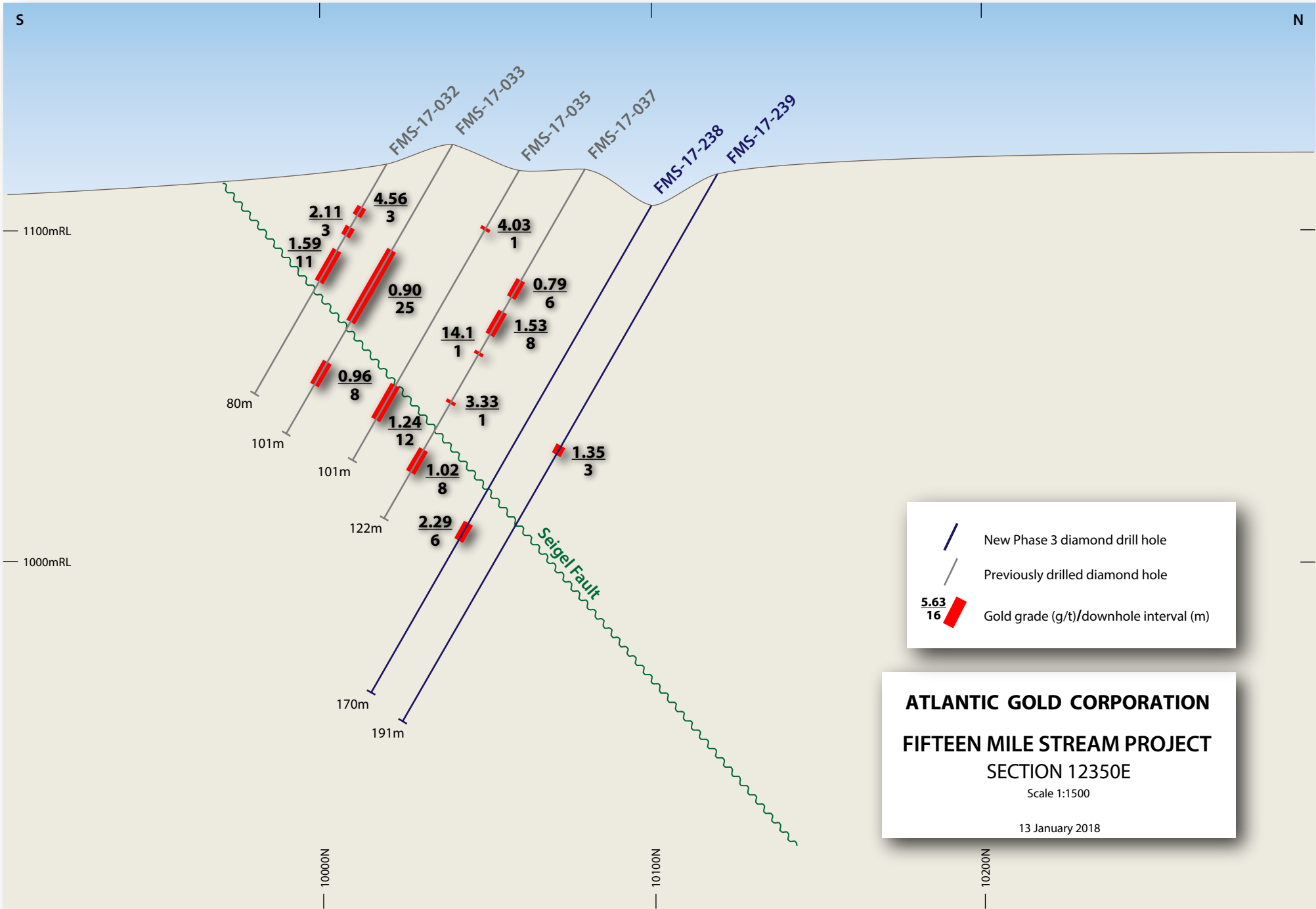


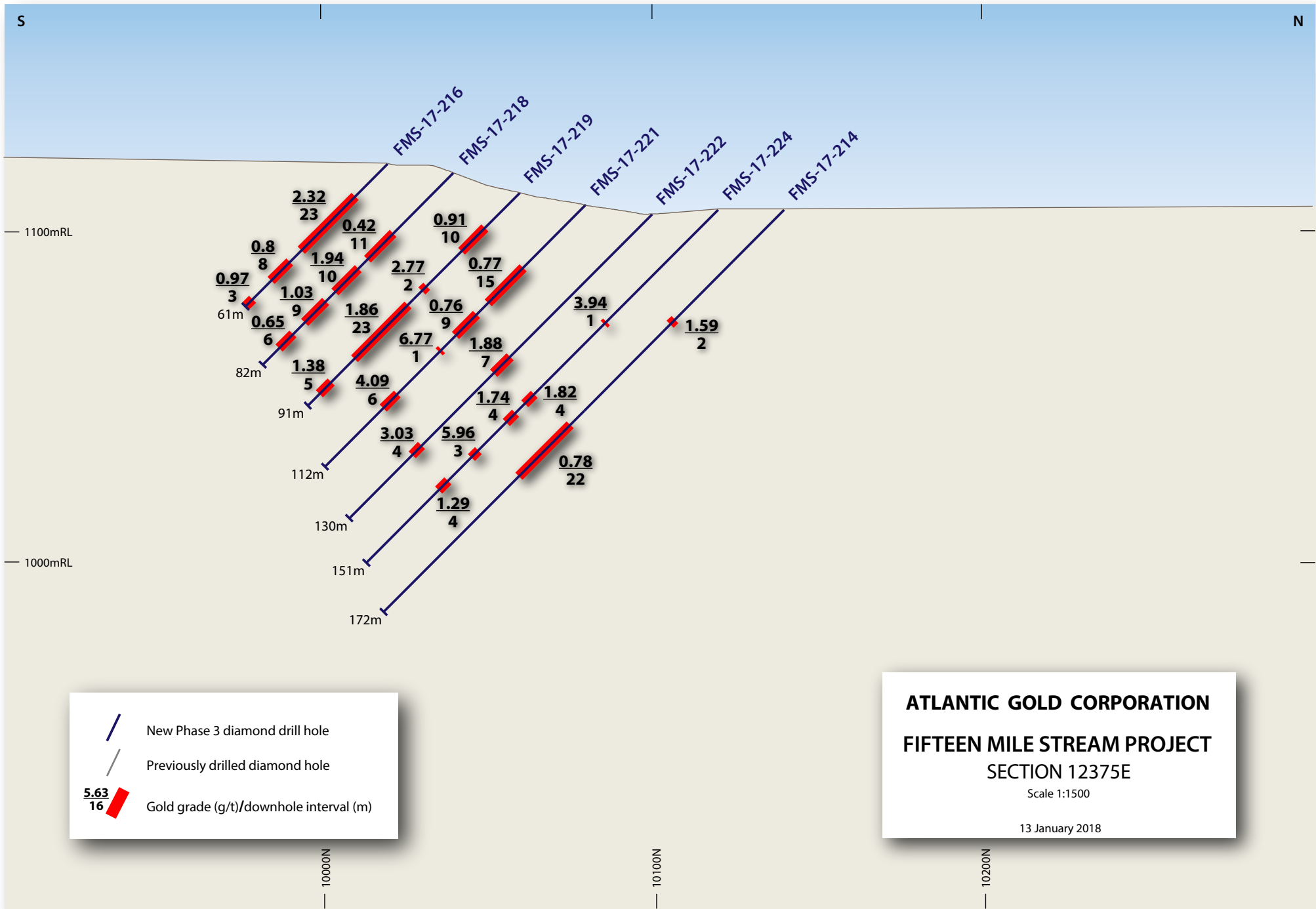







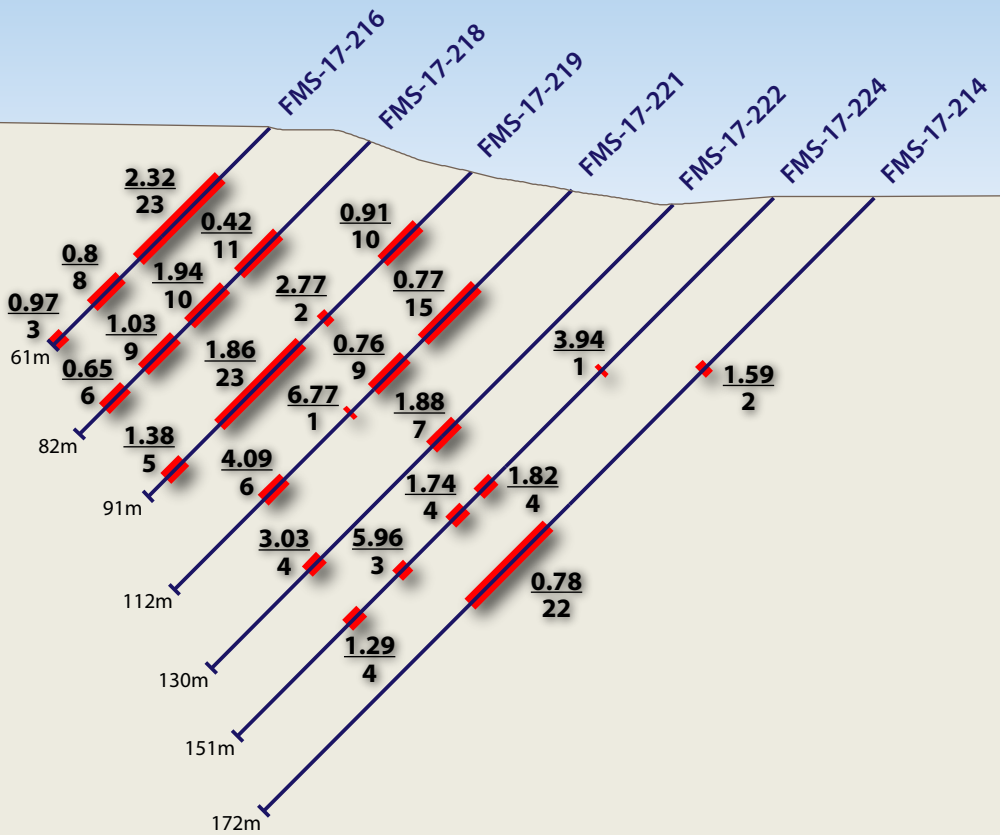
-  New Phase 3 diamond drill hole
-  Previously drilled diamond hole
-  $\frac{5.63}{16}$ Gold grade (g/t)/downhole interval (m)

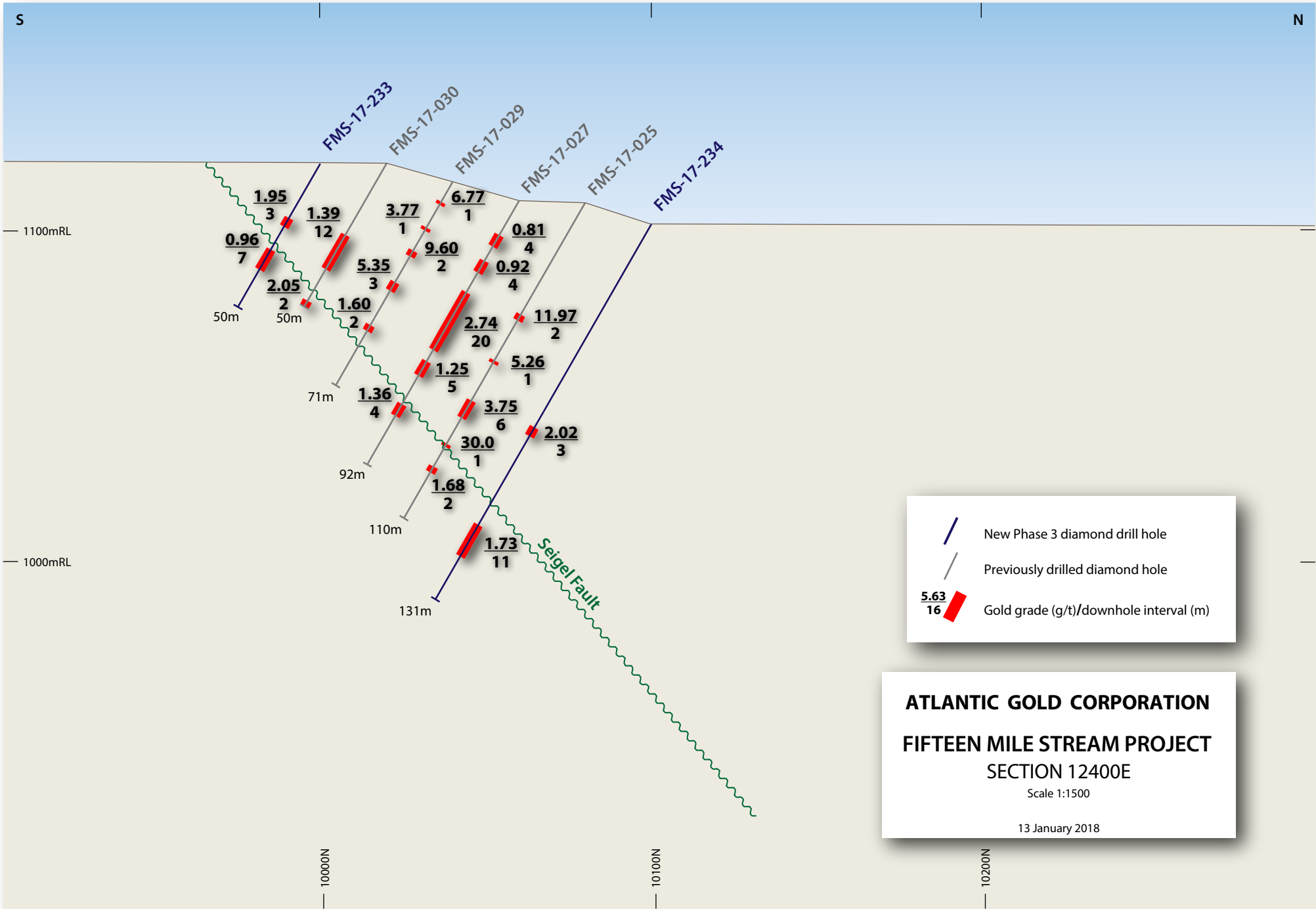
ATLANTIC GOLD CORPORATION
FIFTEEN MILE STREAM PROJECT
SECTION 12325E
 Scale 1:1500
 13 January 2018





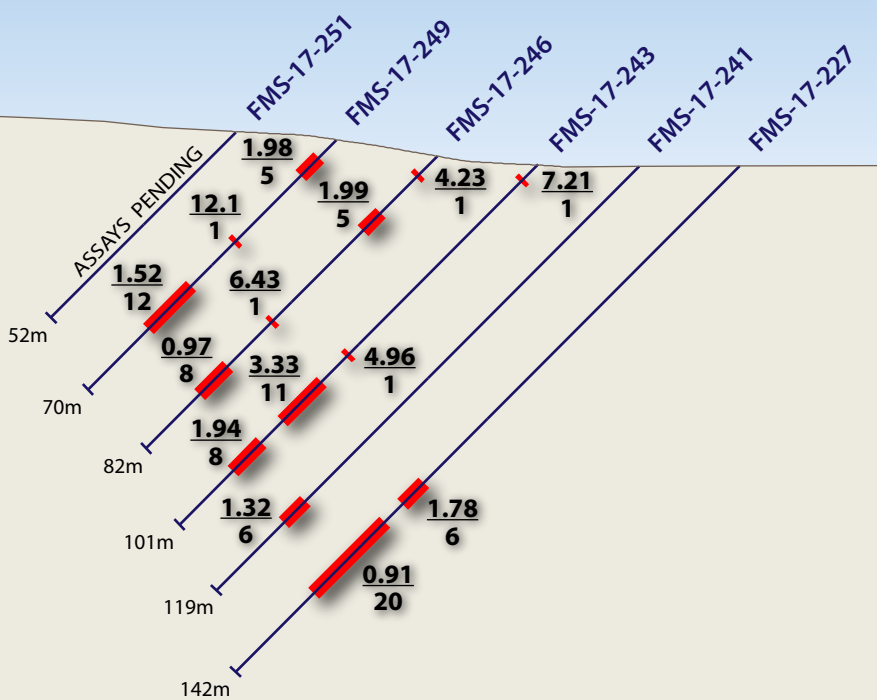
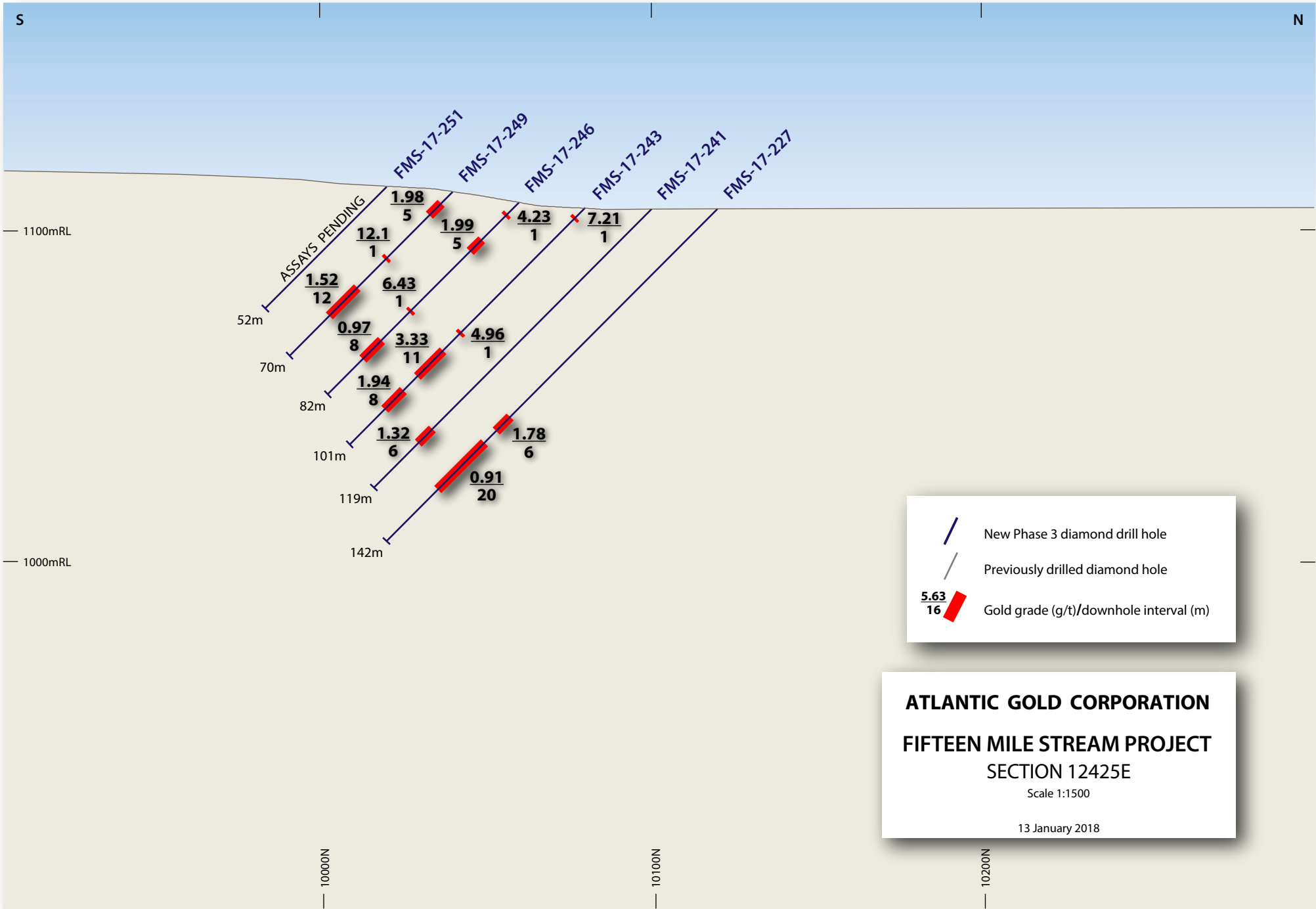
 New Phase 3 diamond drill hole
 Previously drilled diamond hole
 Gold grade (g/t)/downhole interval (m)






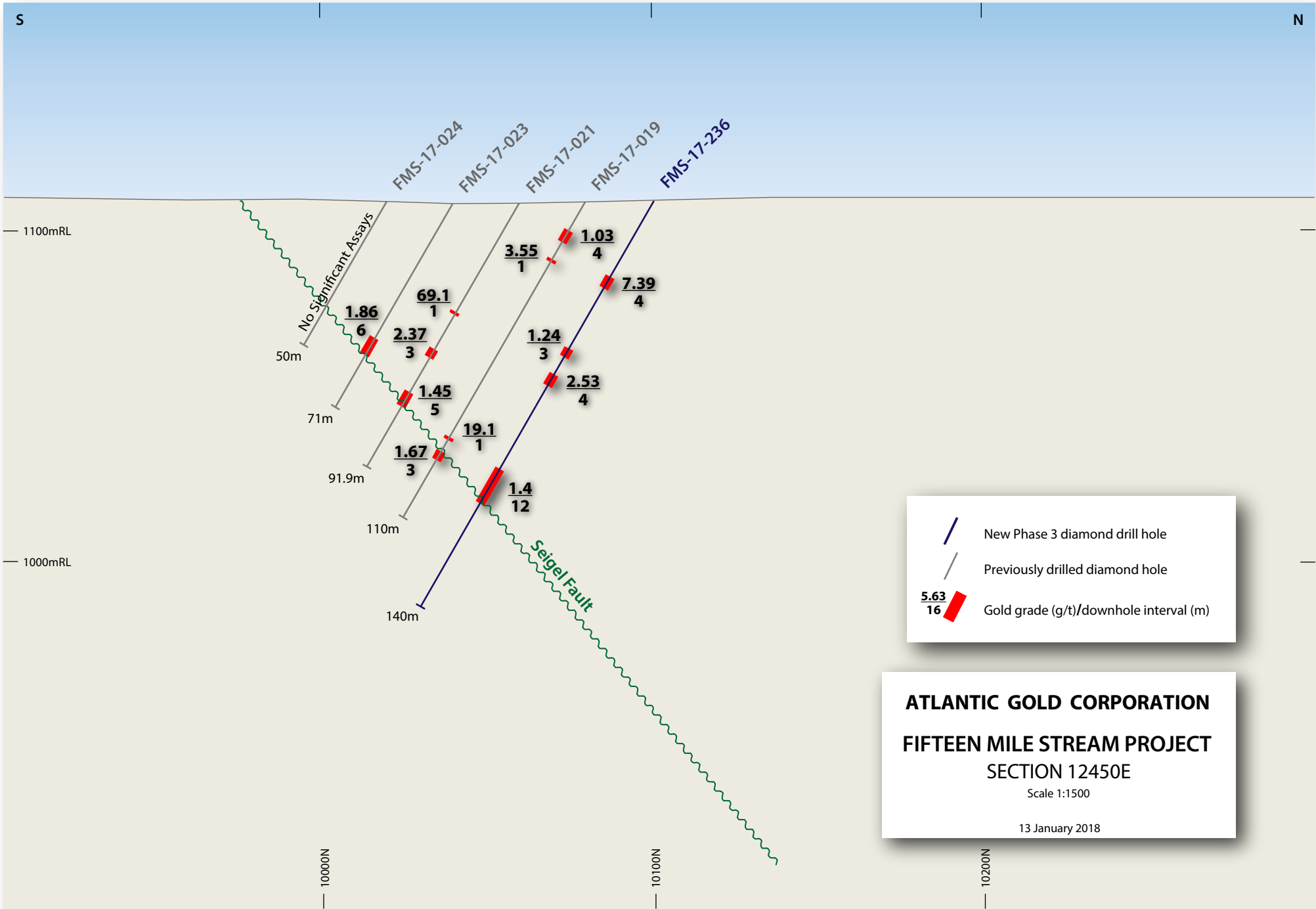


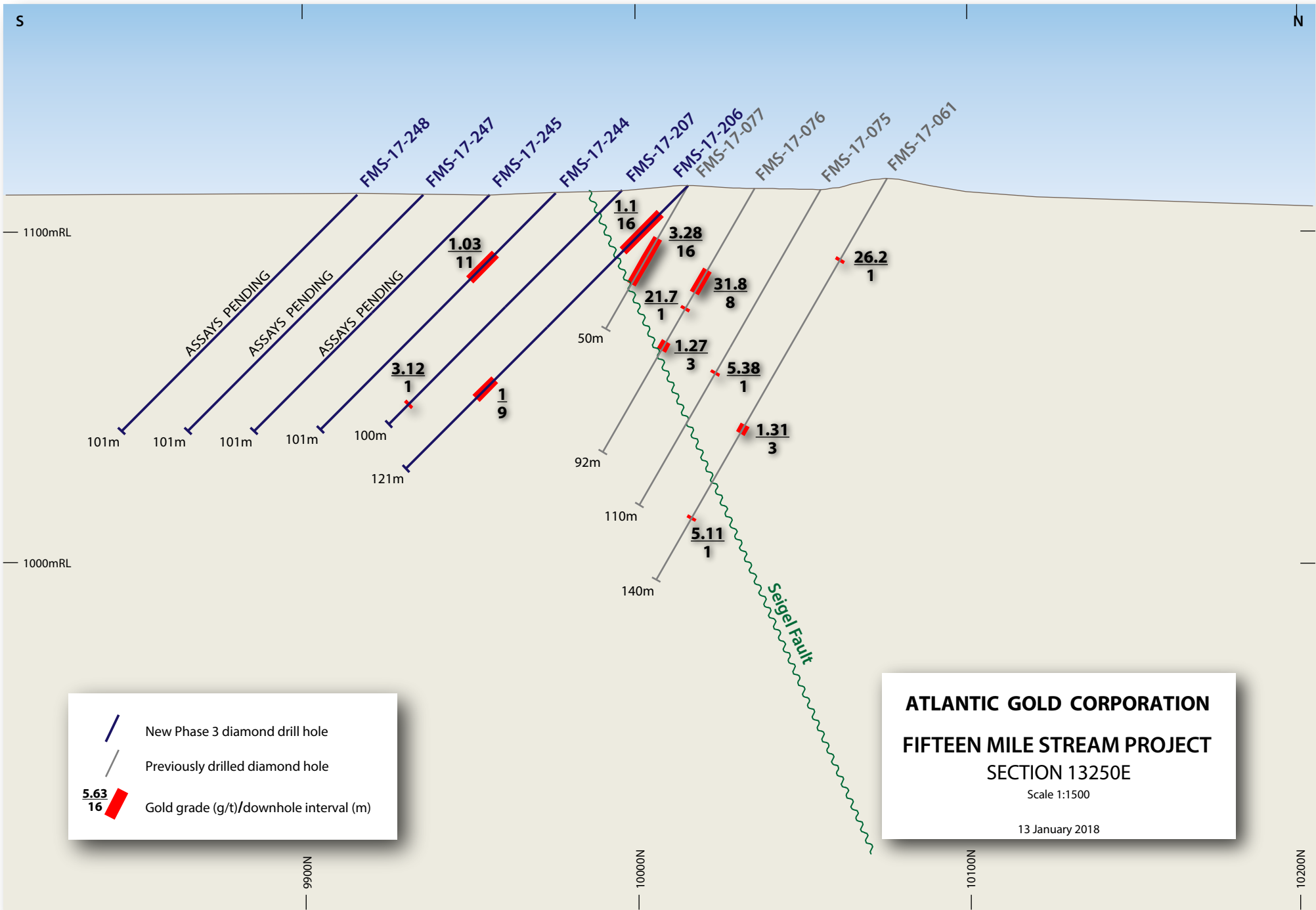
- New Phase 3 diamond drill hole
- Previously drilled diamond hole
- Gold grade (g/t)/downhole interval (m)

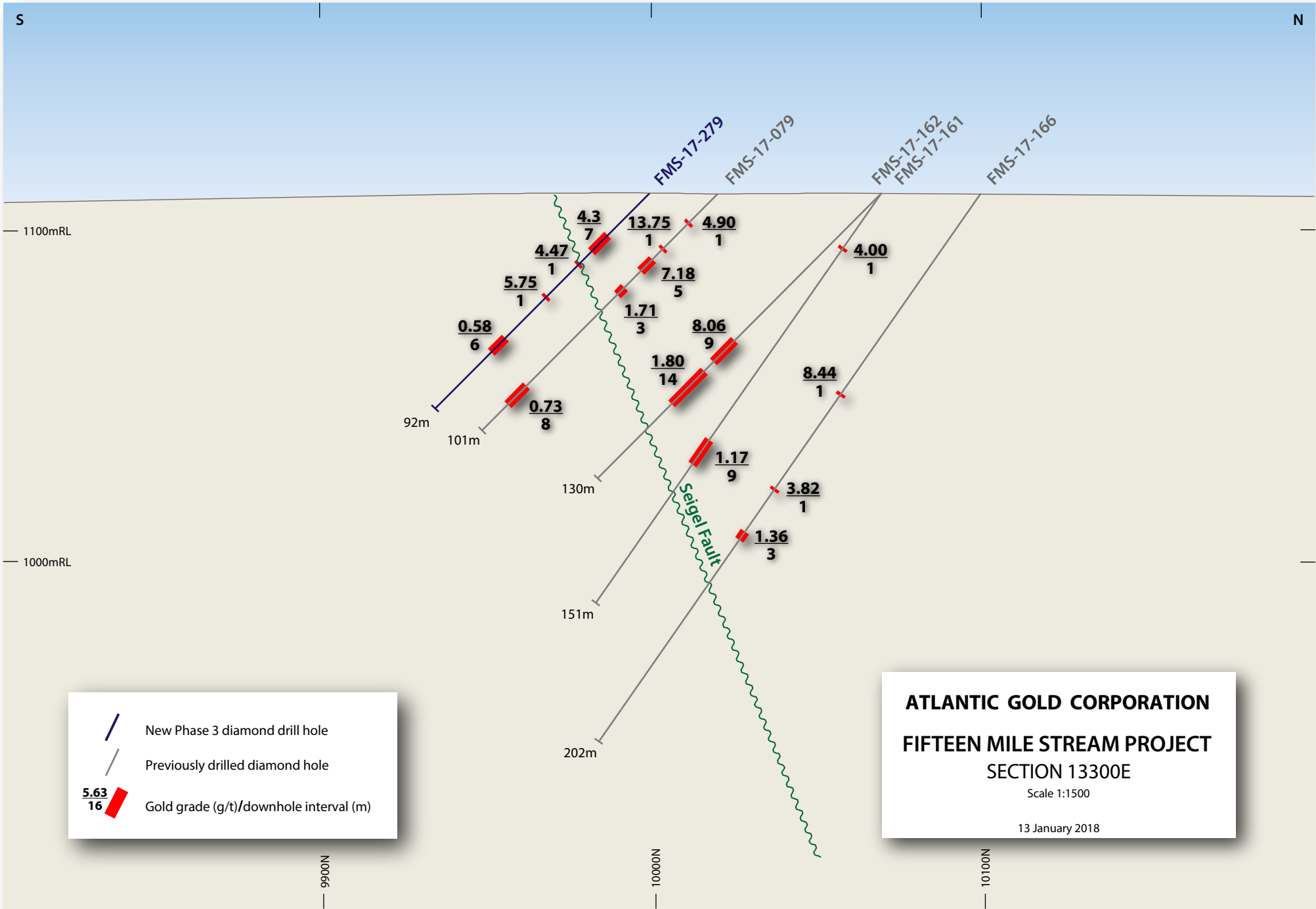
ATLANTIC GOLD CORPORATION
FIFTEEN MILE STREAM PROJECT
SECTION 12400E
 Scale 1:1500
 13 January 2018

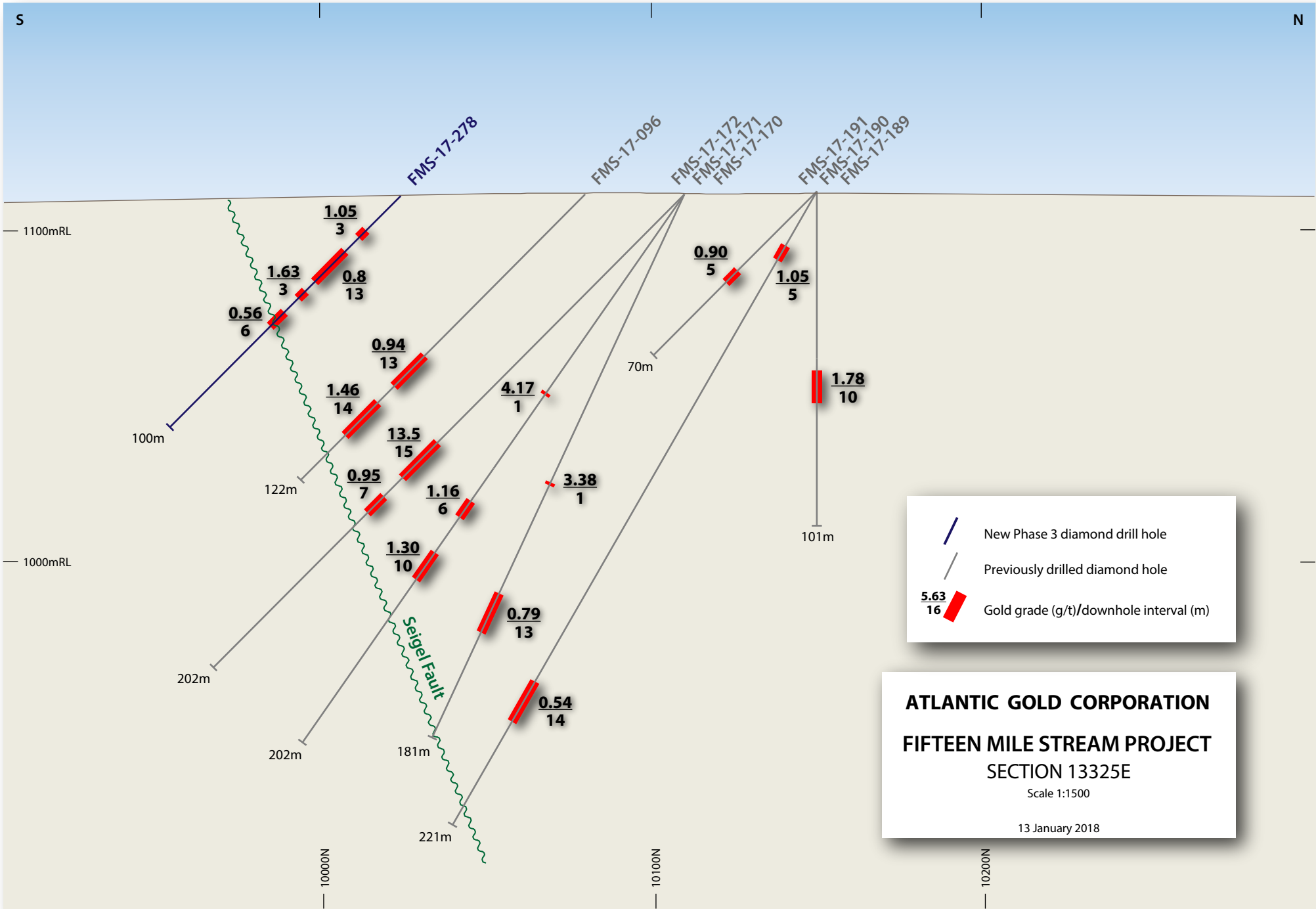


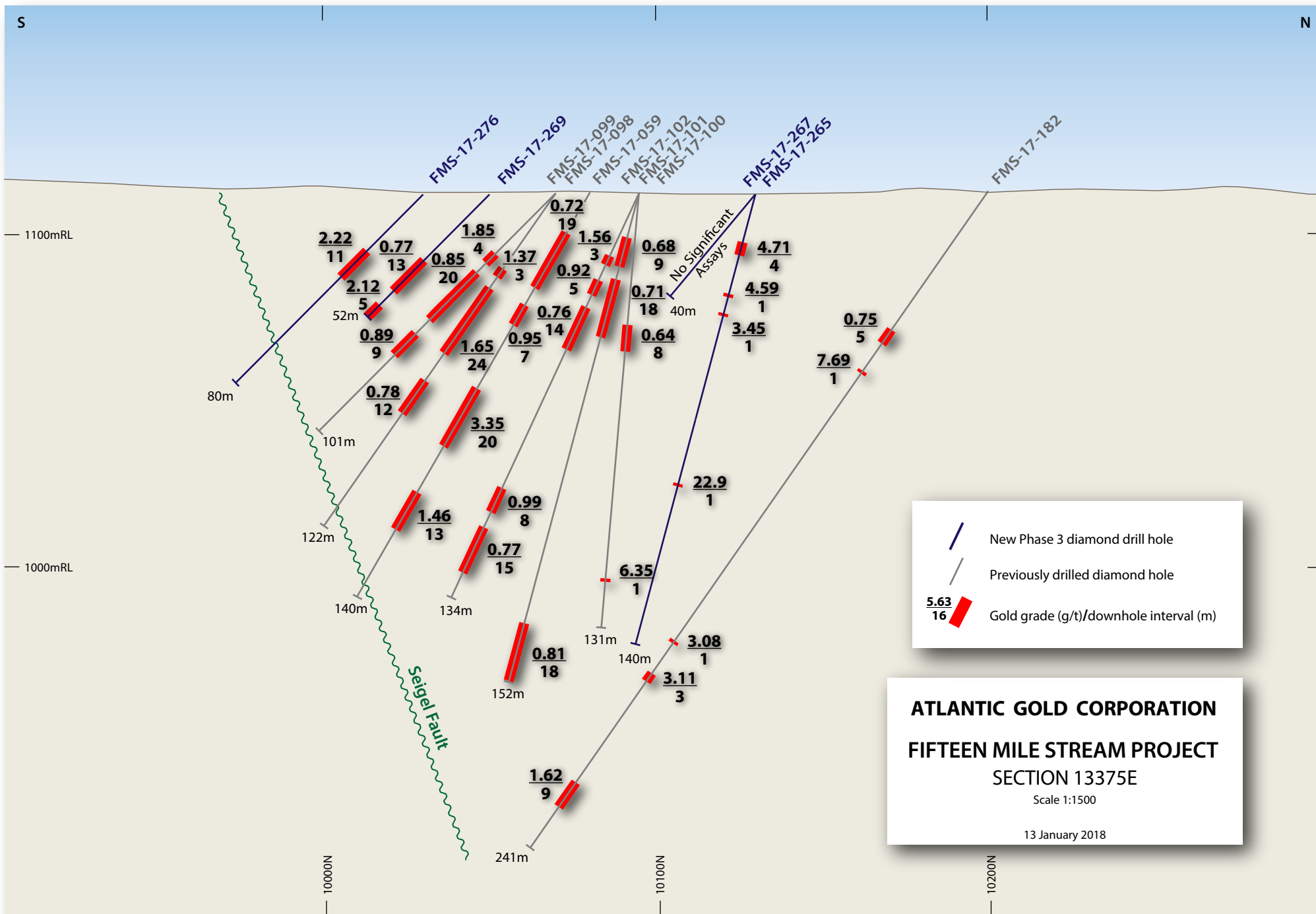
 New Phase 3 diamond drill hole
 Previously drilled diamond hole
 Gold grade (g/t)/downhole interval (m)

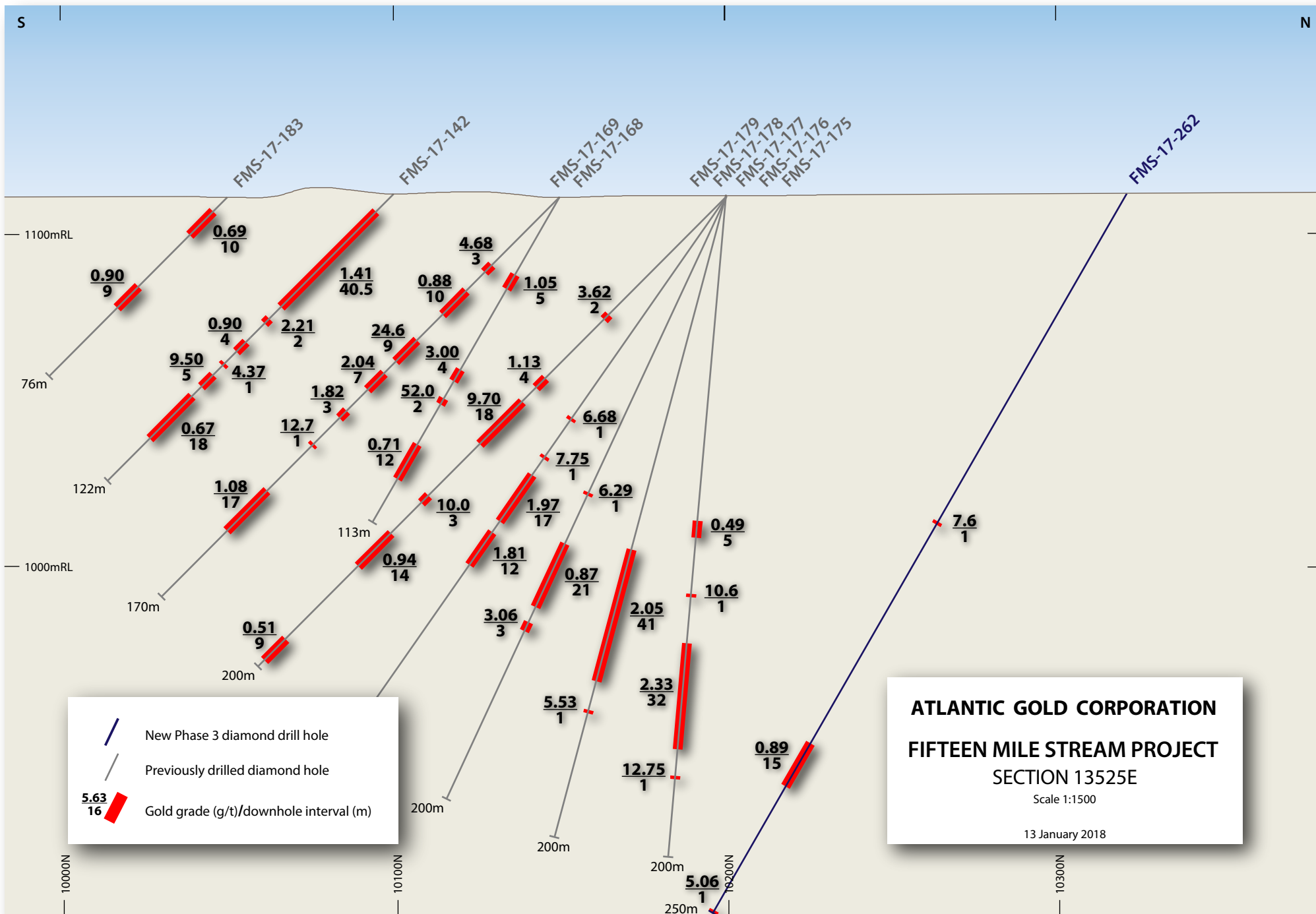


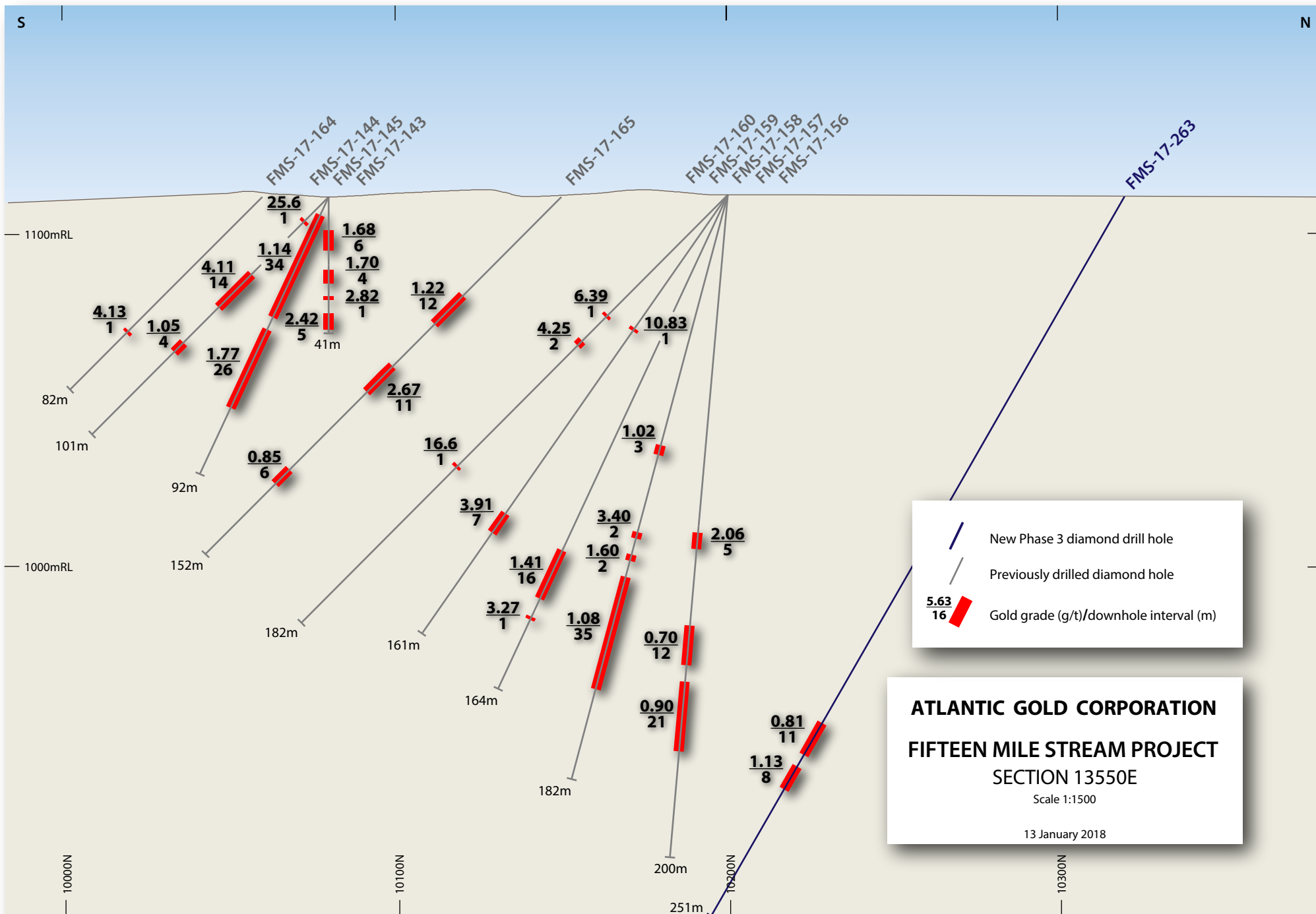


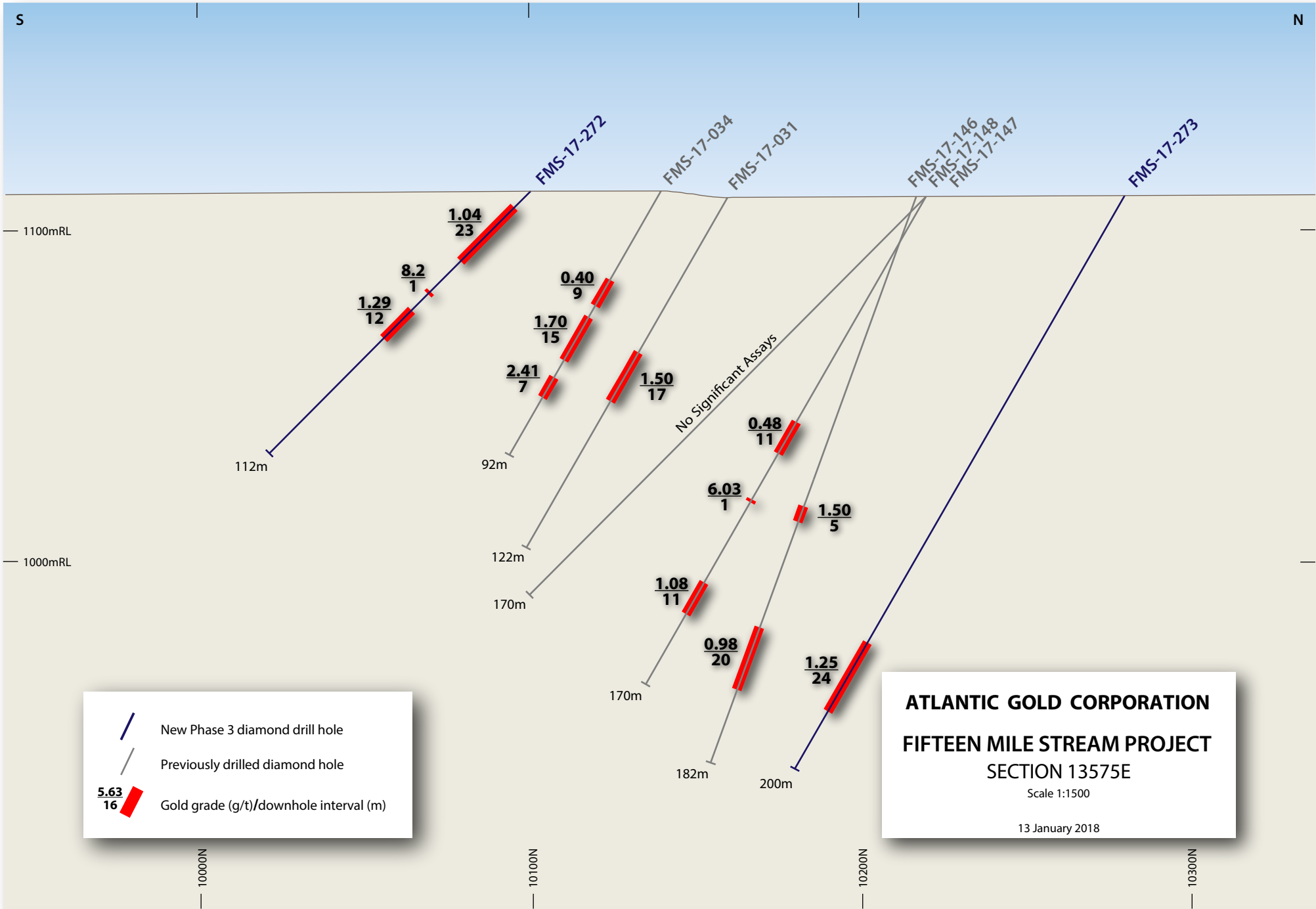







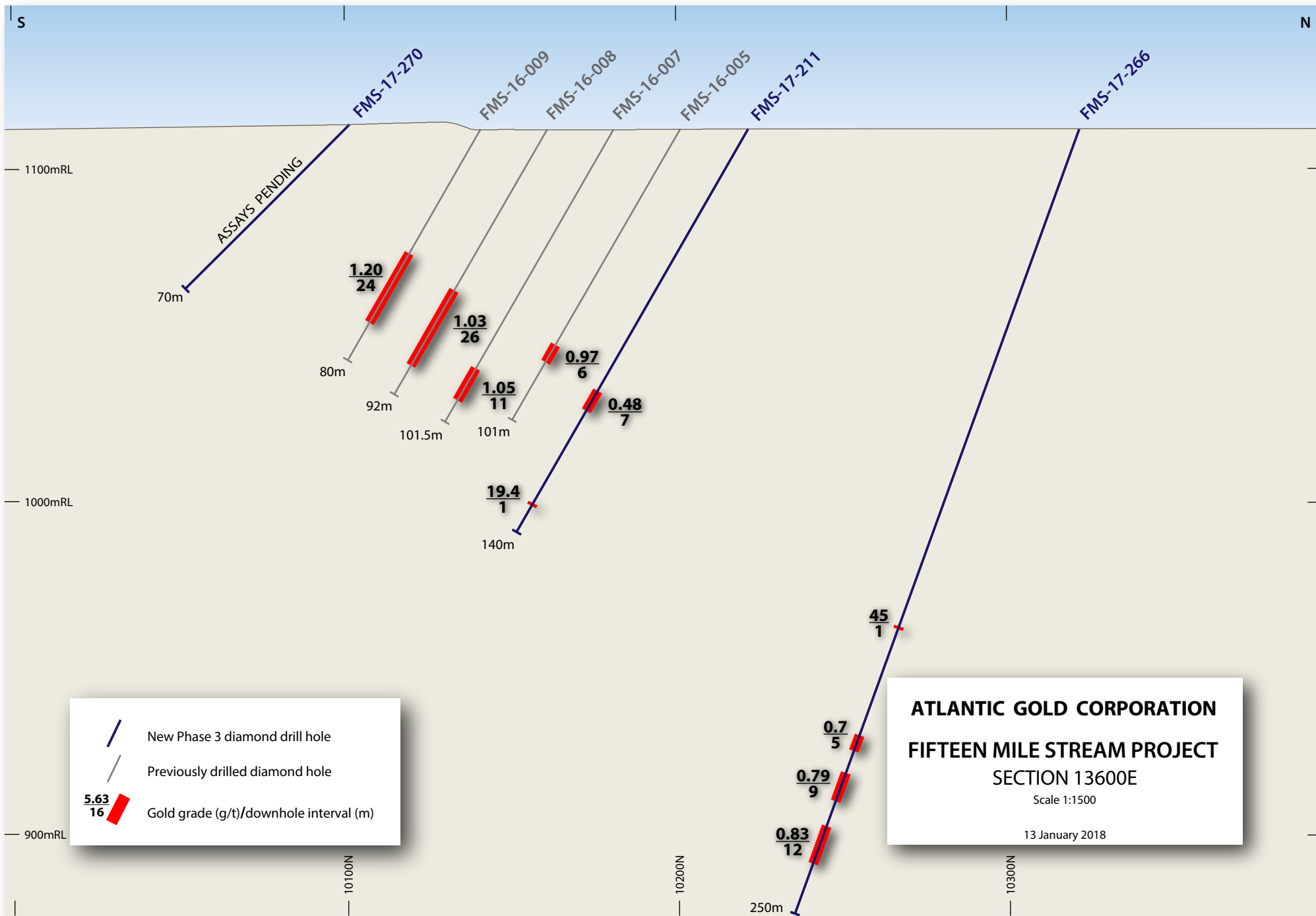


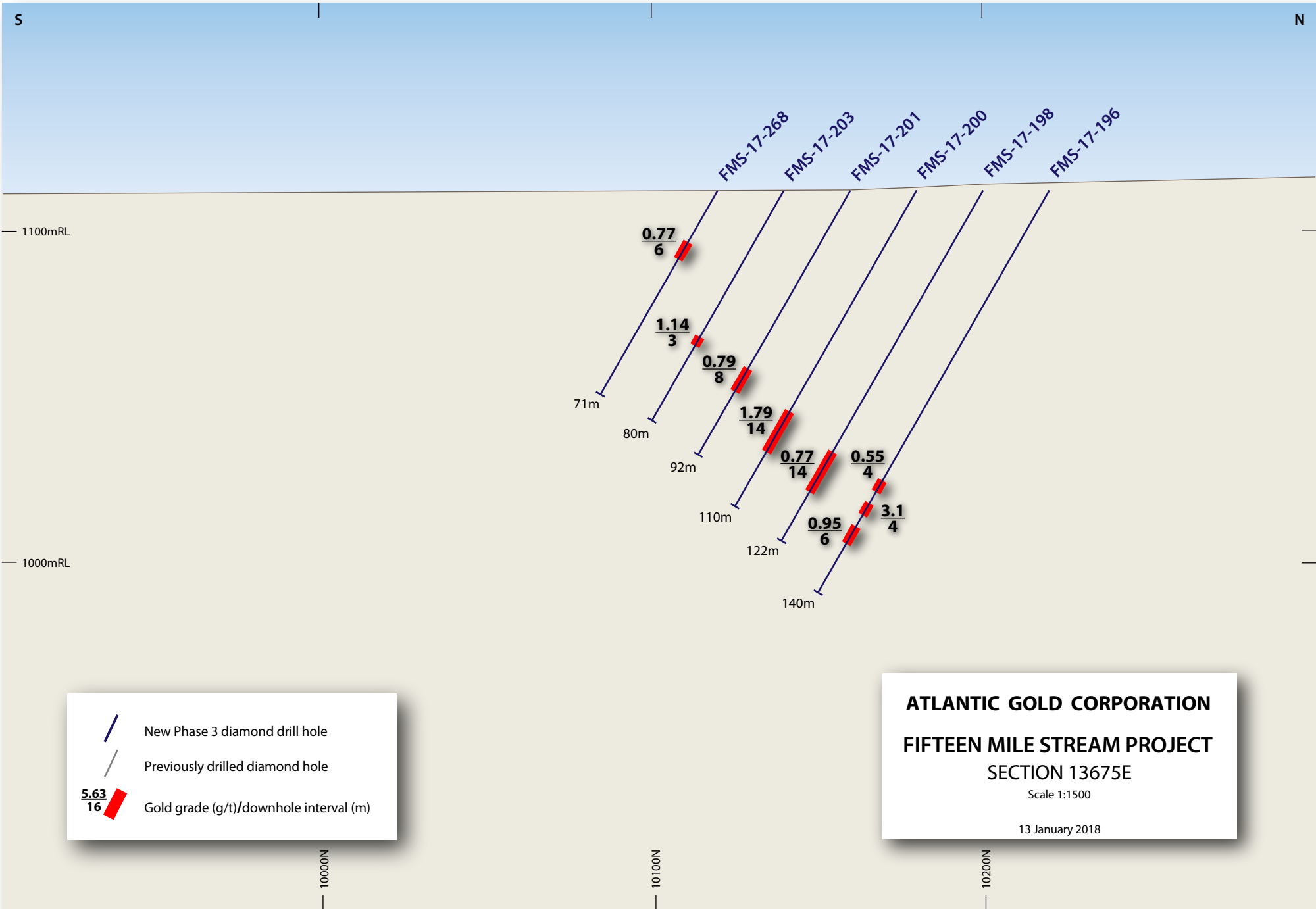






 New Phase 3 diamond drill hole
 Previously drilled diamond hole
 Gold grade (g/t)/downhole interval (m)







PL-17-035

No Significant Assays

161m

Current diamond drill hole (CH-17-0xx)

5.63
16 Gold grade (g/t)/downhole interval (m)

ATLANTIC GOLD NS MINING CORP

PLENTY GOLD PROJECT

SECTION 12625E

Scale 1:1500

13 January 2018

S

N

1100mRL

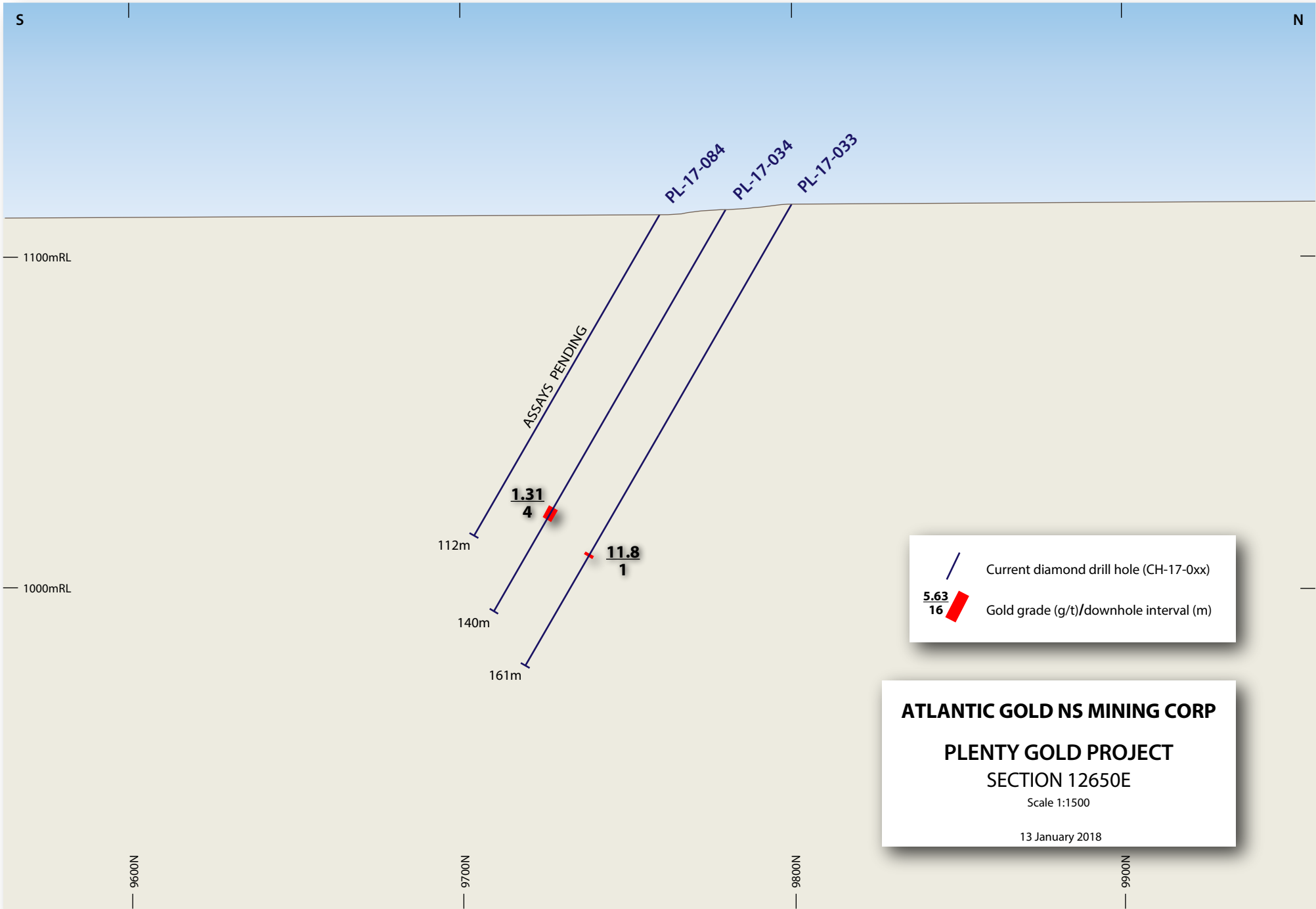
1000mRL

9700N

9800N

9900N

10000N



PL-17-084

PL-17-034

PL-17-033

ASSAYS PENDING

1.31
4

11.8
1

5.63
16

Current diamond drill hole (CH-17-0xx)
Gold grade (g/t)/downhole interval (m)

ATLANTIC GOLD NS MINING CORP

PLENTY GOLD PROJECT

SECTION 12650E

Scale 1:1500

13 January 2018

S

N

1100mRL

1000mRL

112m

140m

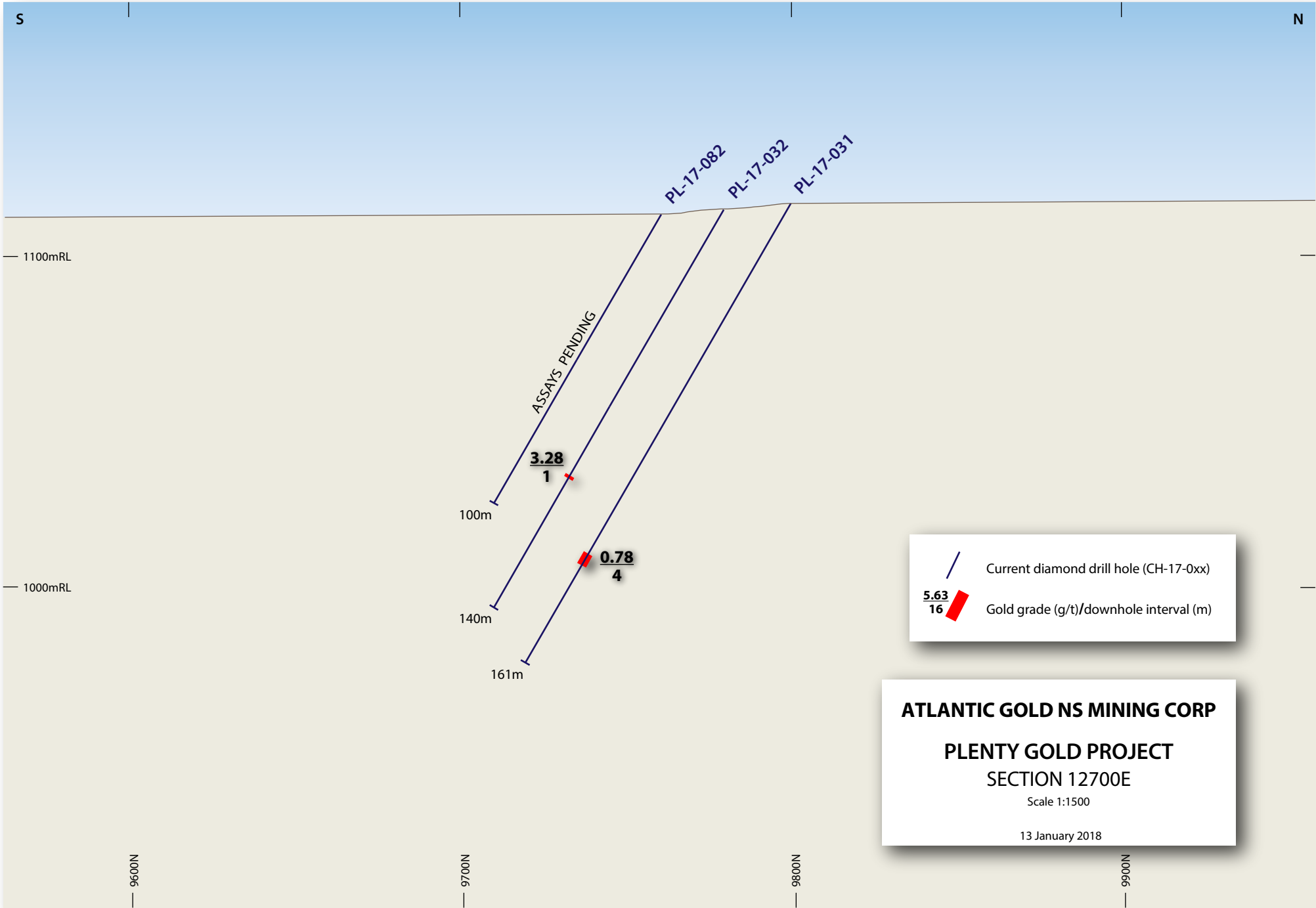
161m

N0060

N0070

N0080



N0090



ASSAYS PENDING

3.28
1

0.78
4

 Current diamond drill hole (CH-17-0xx)
 **5.63**
16 Gold grade (g/t)/downhole interval (m)

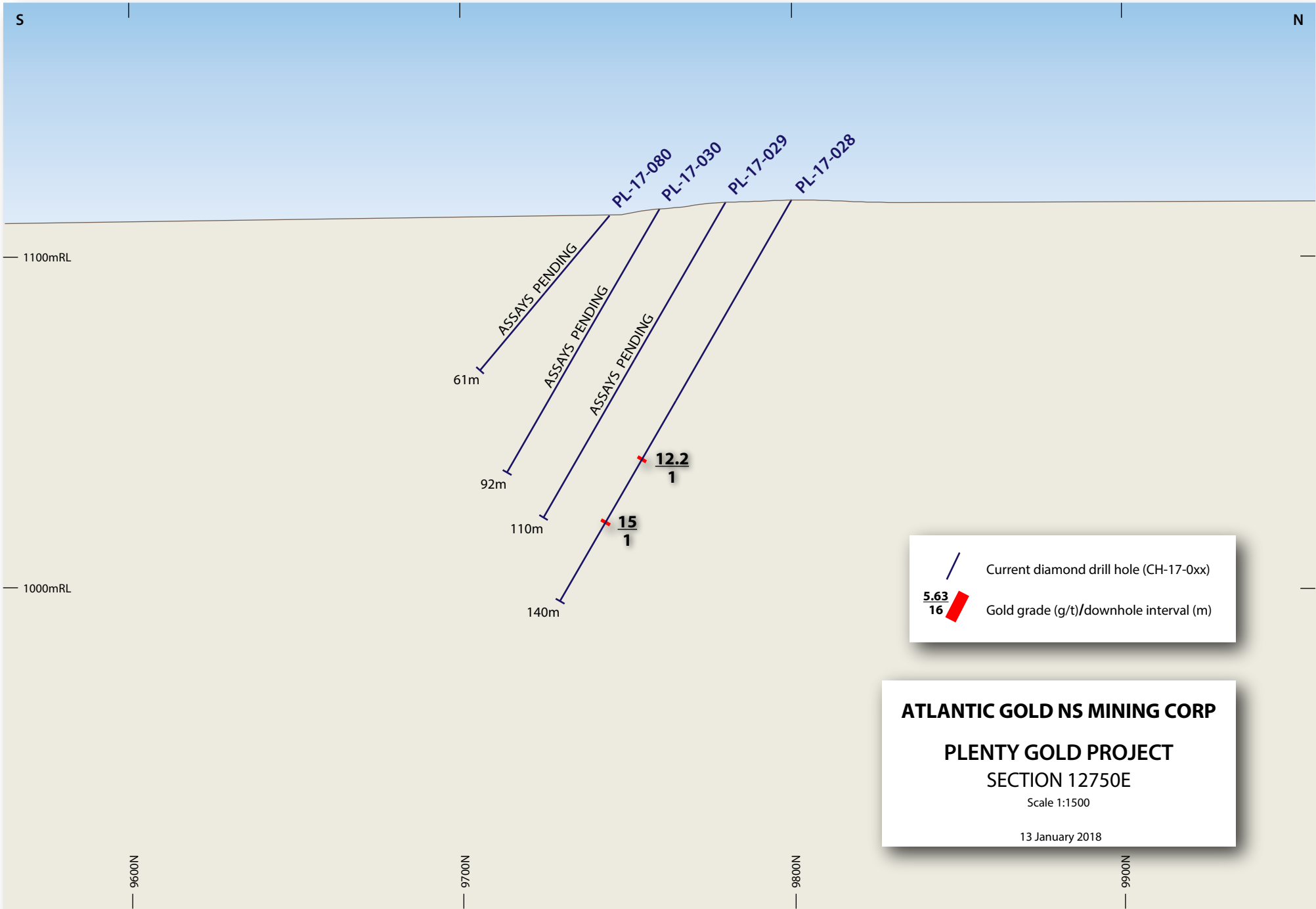
ATLANTIC GOLD NS MINING CORP
PLENTY GOLD PROJECT
 SECTION 12700E
 Scale 1:1500
 13 January 2018



N006

N000

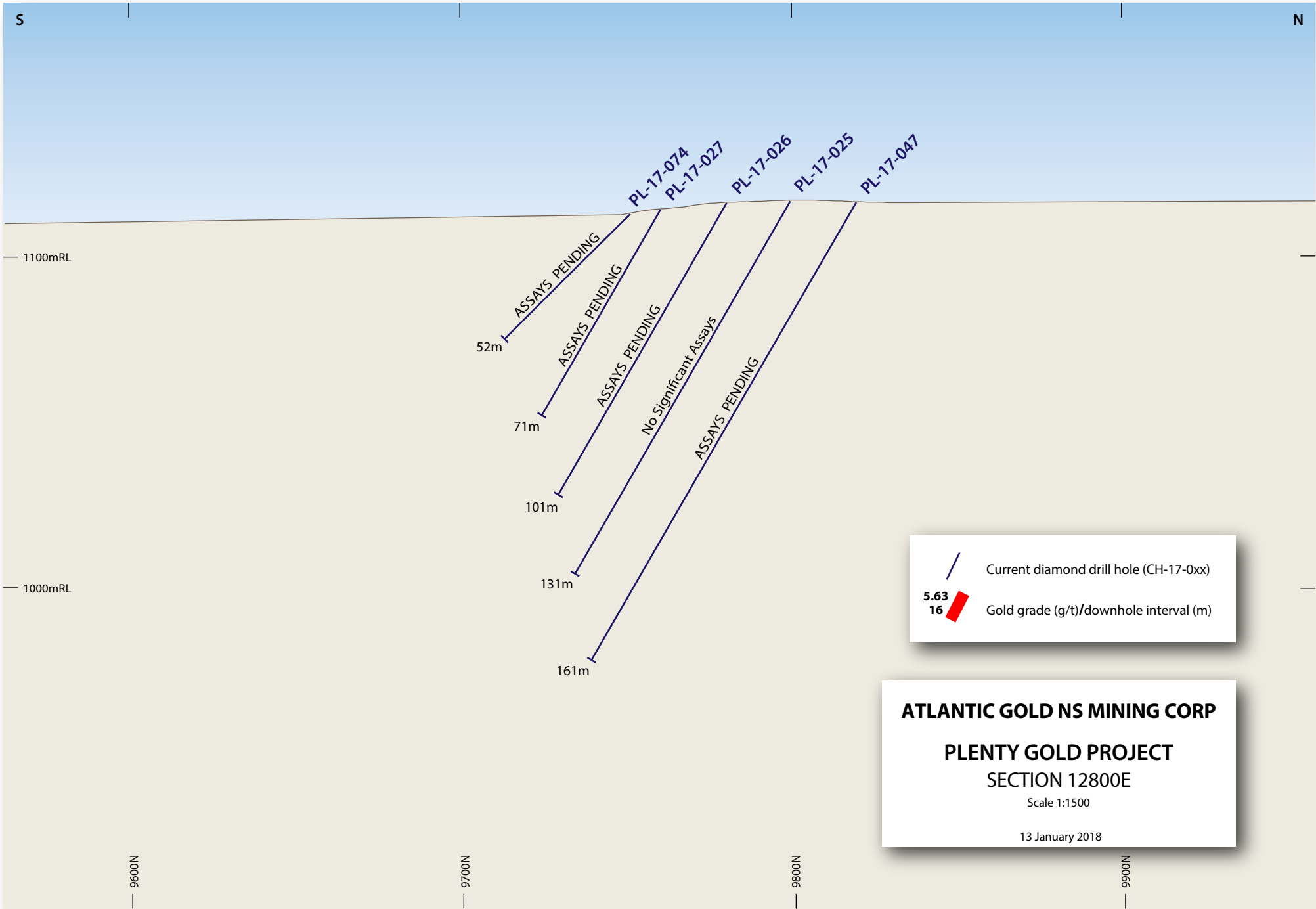
N006

N006

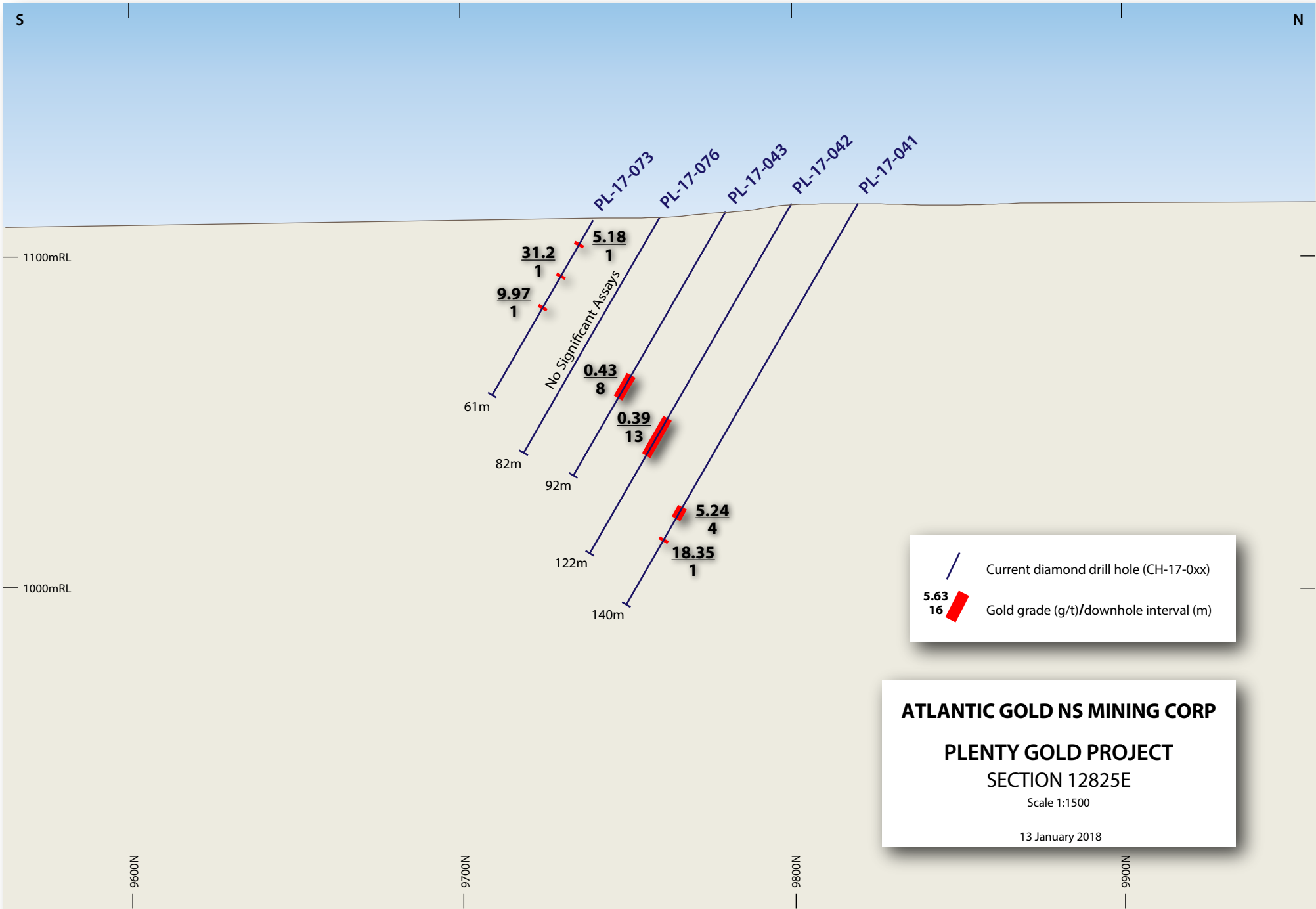


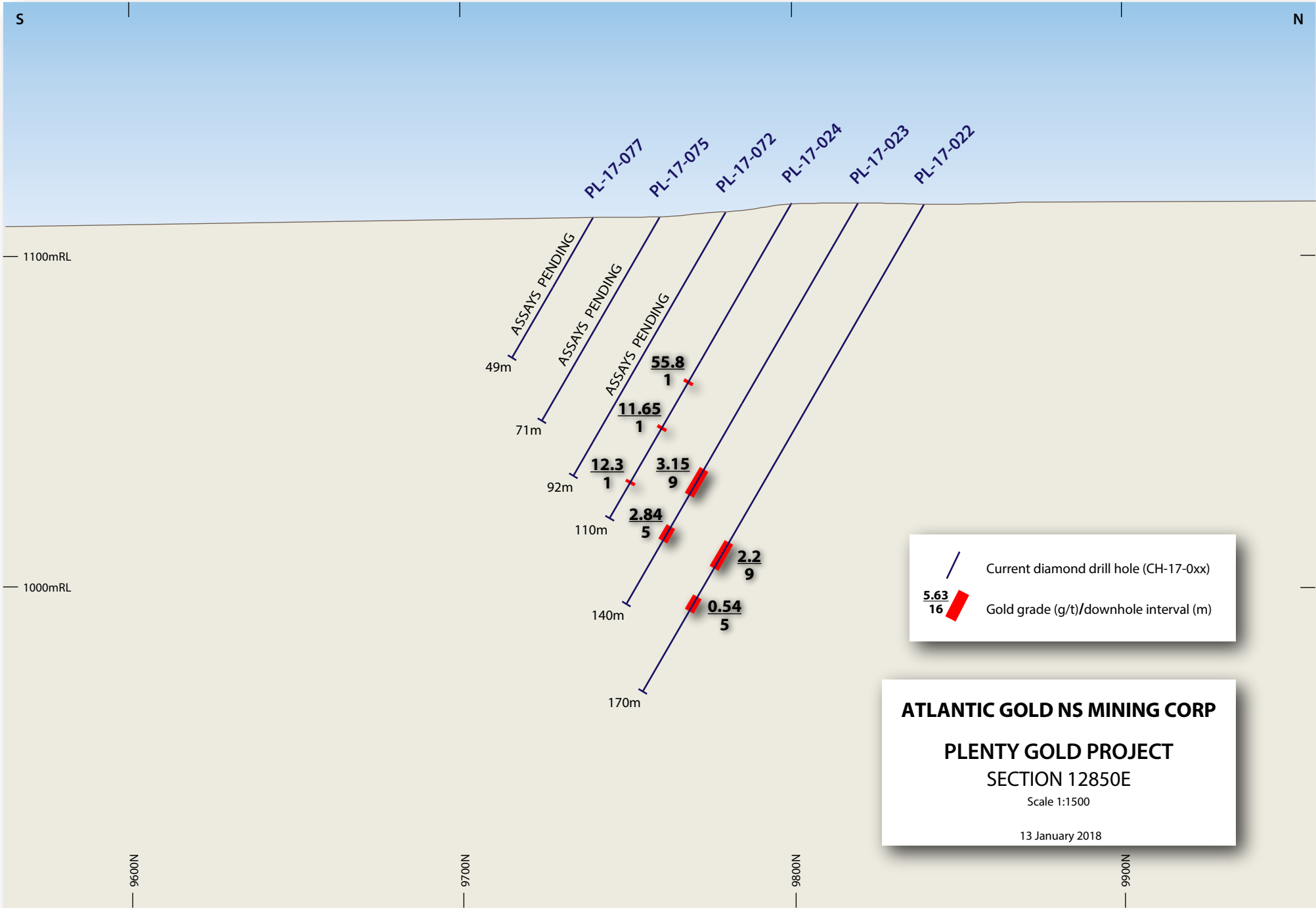
 Current diamond drill hole (CH-17-0xx)
 Gold grade (g/t)/downhole interval (m)

ATLANTIC GOLD NS MINING CORP
PLENTY GOLD PROJECT
SECTION 12750E
 Scale 1:1500
 13 January 2018

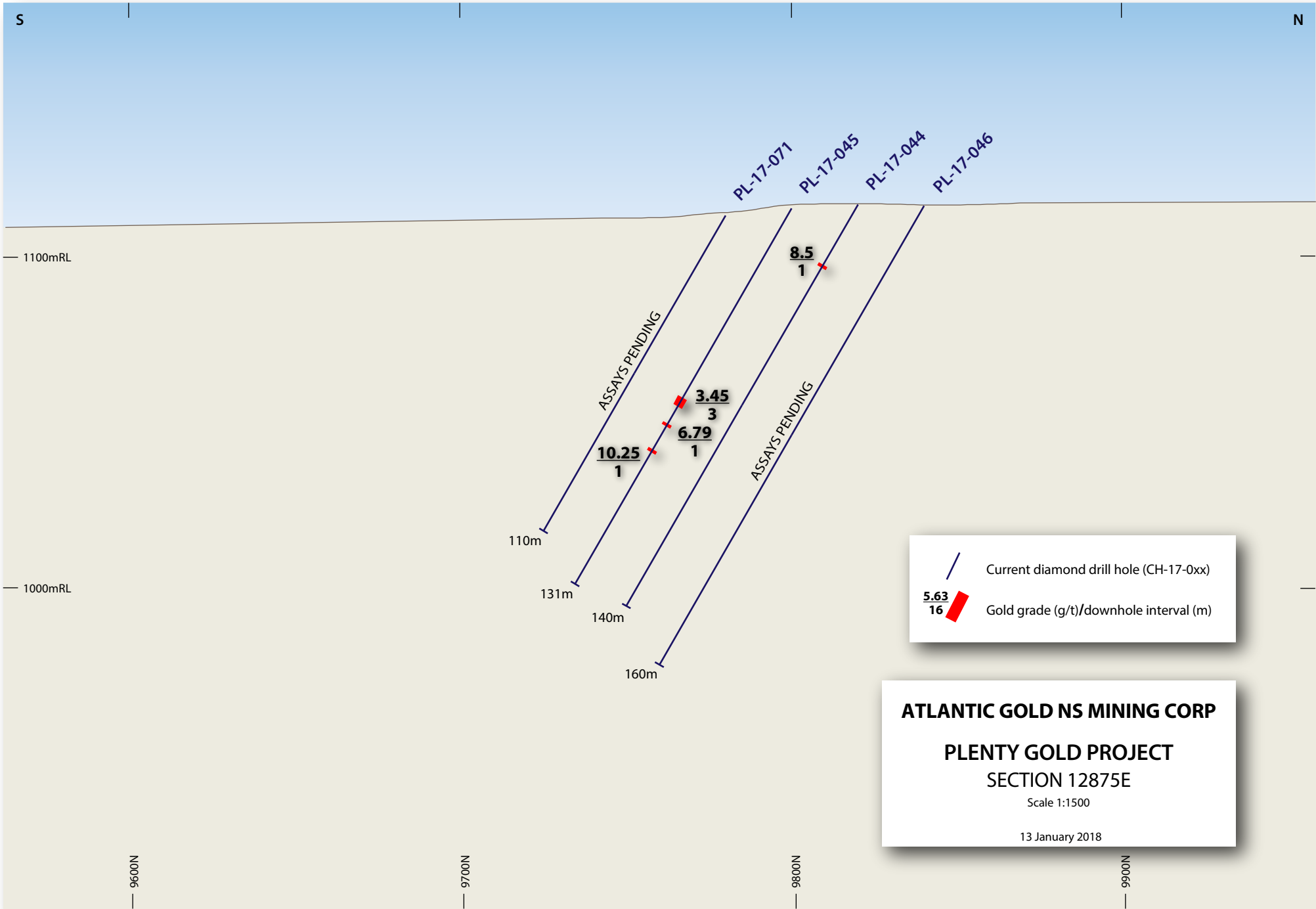




ATLANTIC GOLD NS MINING CORP
PLENTY GOLD PROJECT
SECTION 12800E
 Scale 1:1500
 13 January 2018





ATLANTIC GOLD NS MINING CORP
PLENTY GOLD PROJECT
 SECTION 12850E
 Scale 1:1500
 13 January 2018



 Current diamond drill hole (CH-17-0xx)
 $\frac{5.63}{16}$ Gold grade (g/t)/downhole interval (m)

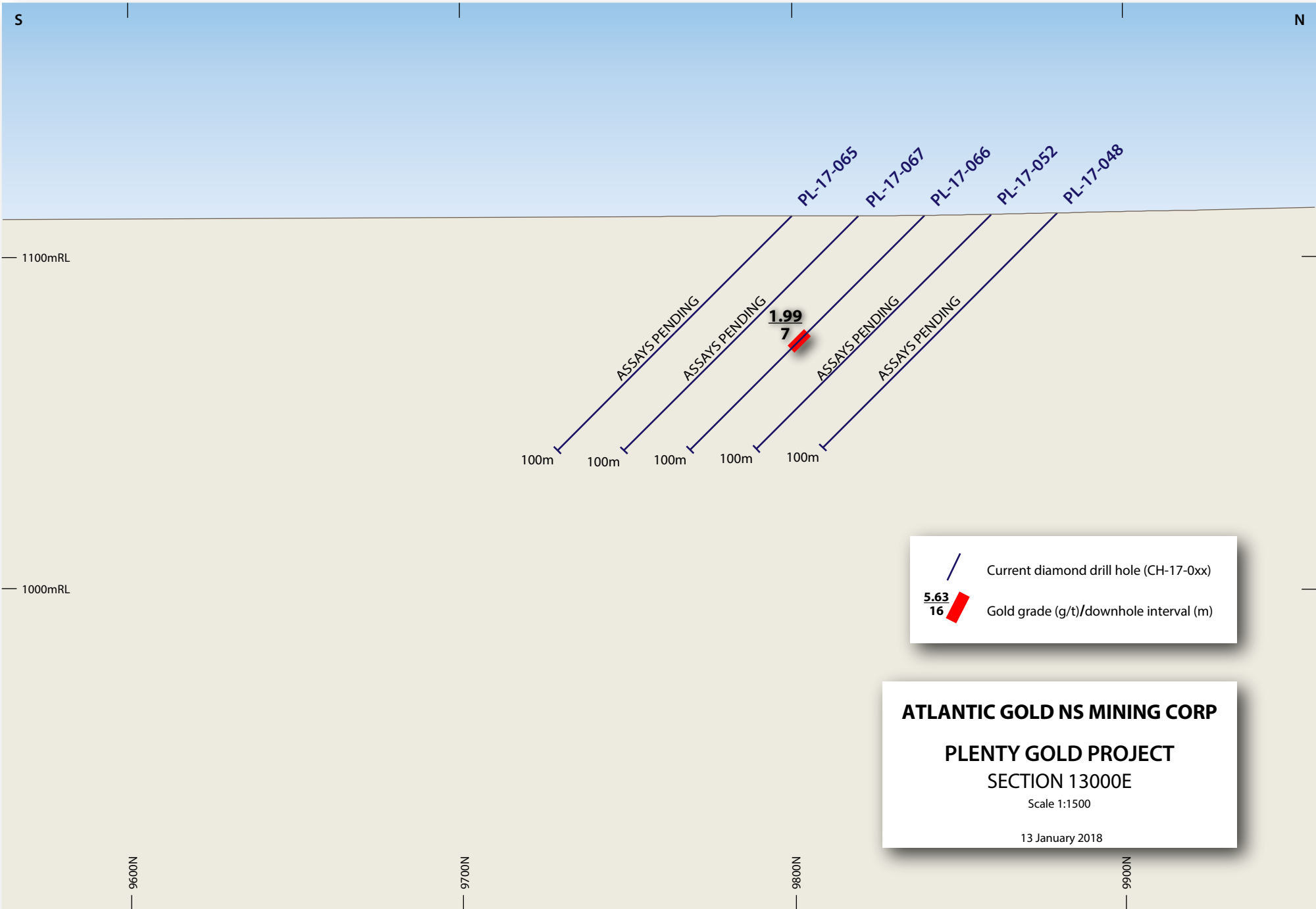
ATLANTIC GOLD NS MINING CORP
PLENTY GOLD PROJECT
SECTION 12875E
 Scale 1:1500
 13 January 2018



N006

N000

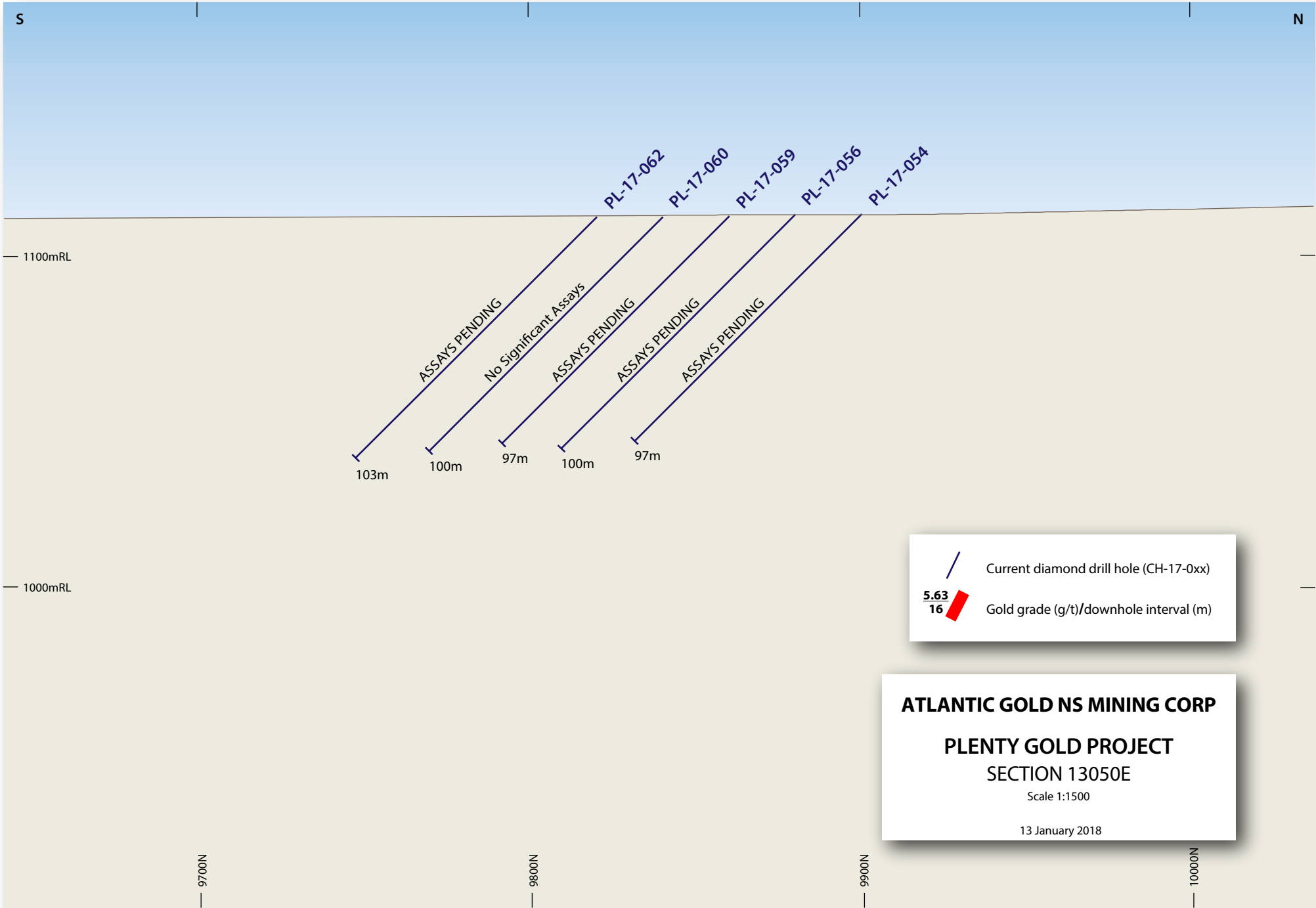
N006



N006



 Current diamond drill hole (CH-17-0xx)
 Gold grade (g/t)/downhole interval (m)



ATLANTIC GOLD NS MINING CORP
PLENTY GOLD PROJECT
SECTION 13000E
 Scale 1:1500
 13 January 2018



 Current diamond drill hole (CH-17-0xx)
 Gold grade (g/t)/downhole interval (m)

ATLANTIC GOLD NS MINING CORP
PLENTY GOLD PROJECT
SECTION 13050E
 Scale 1:1500
 13 January 2018



 Current diamond drill hole (CH-17-0xx)
 $\frac{5.63}{16}$ Gold grade (g/t)/downhole interval (m)

ATLANTIC GOLD NS MINING CORP
PLENTY GOLD PROJECT
SECTION 13100E
 Scale 1:1500
 13 January 2018

9700N

9800N

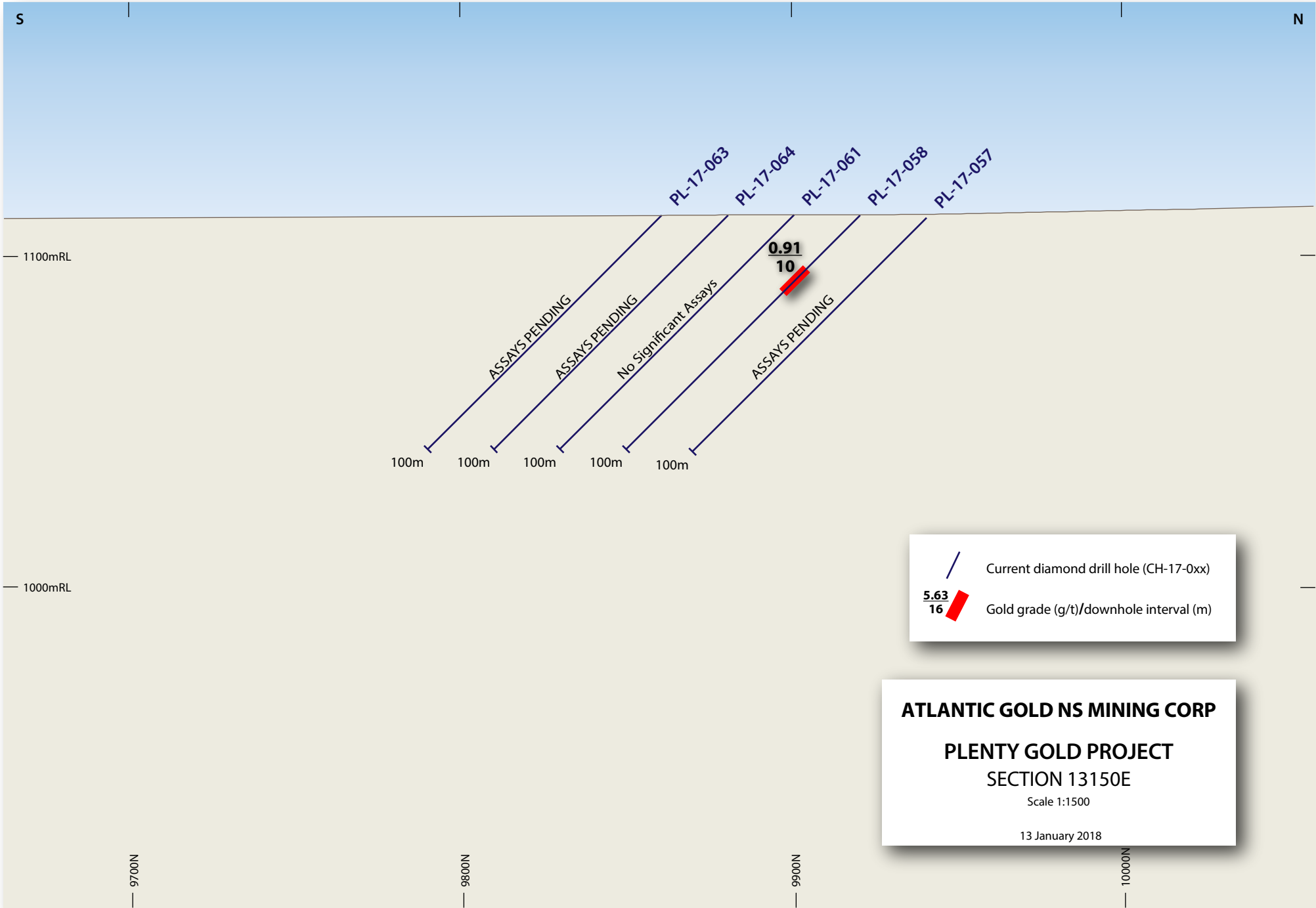
9900N

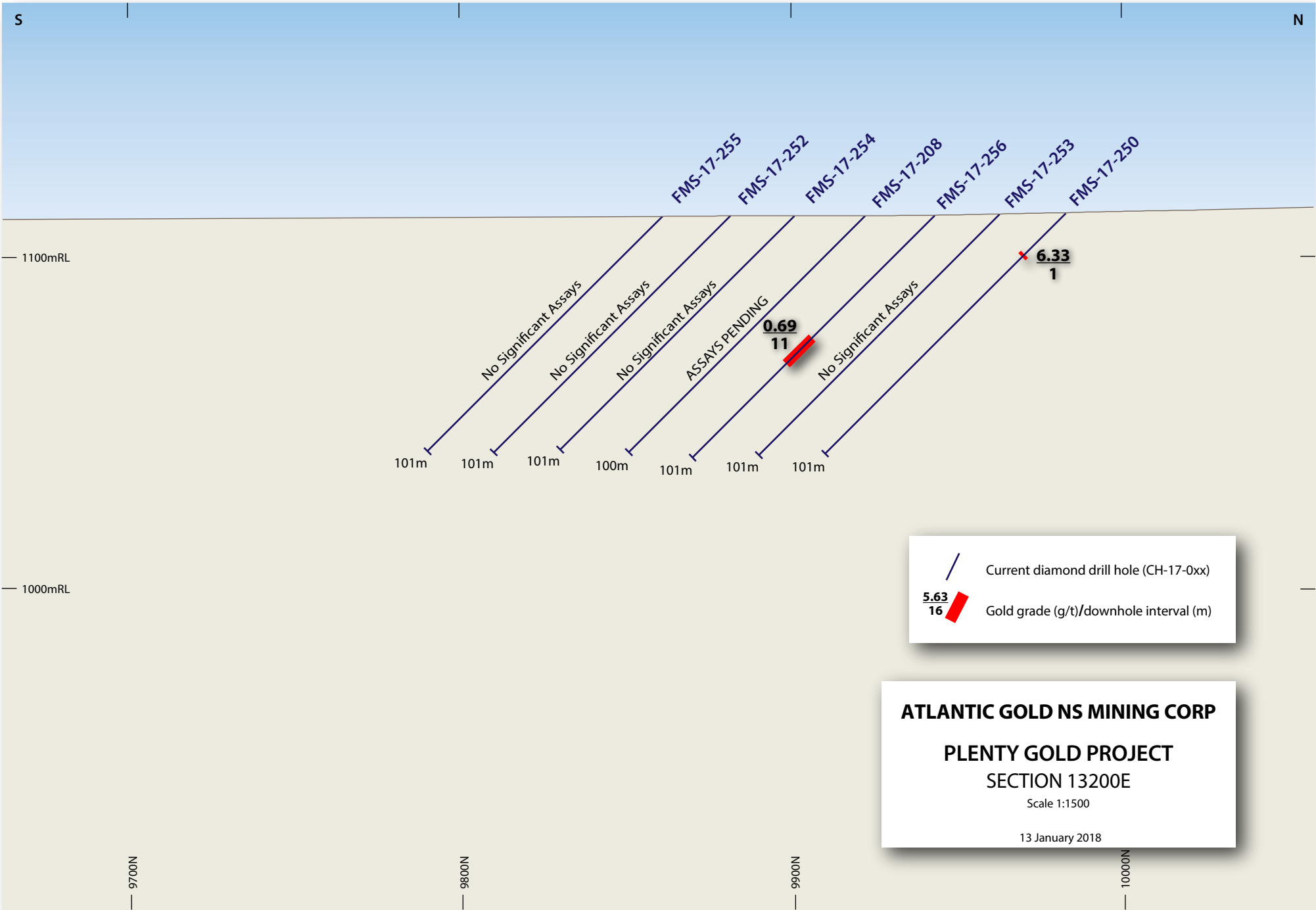
1000N



1100mRL

1000mRL

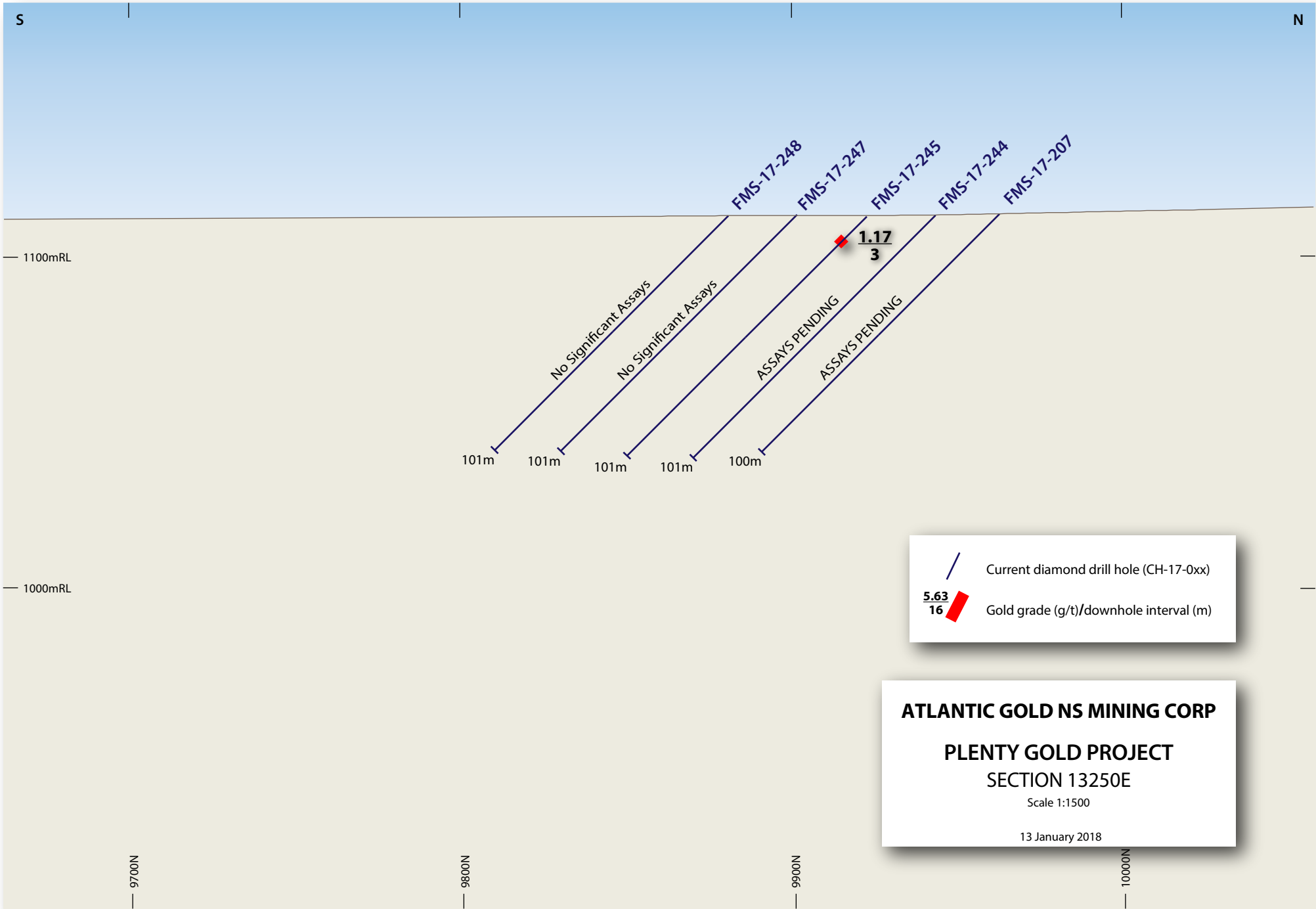
100m 100m 100m 100m 100m

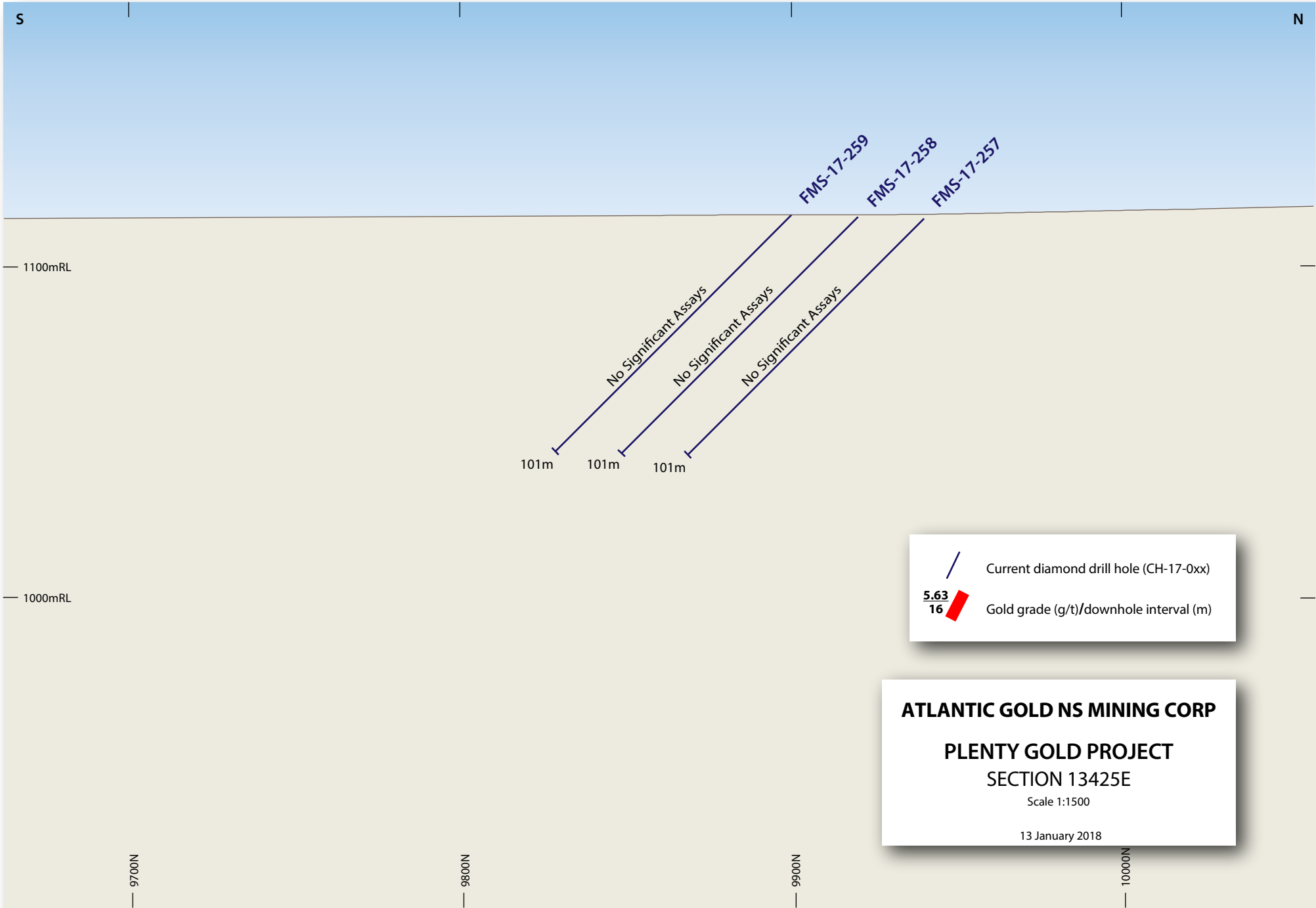






 Current diamond drill hole (CH-17-0xx)
 Gold grade (g/t)/downhole interval (m)

ATLANTIC GOLD NS MINING CORP
PLENTY GOLD PROJECT
SECTION 13200E
 Scale 1:1500
 13 January 2018





 Current diamond drill hole (CH-17-0xx)
 Gold grade (g/t)/downhole interval (m)

ATLANTIC GOLD NS MINING CORP
PLENTY GOLD PROJECT
SECTION 13425E
 Scale 1:1500
 13 January 2018