

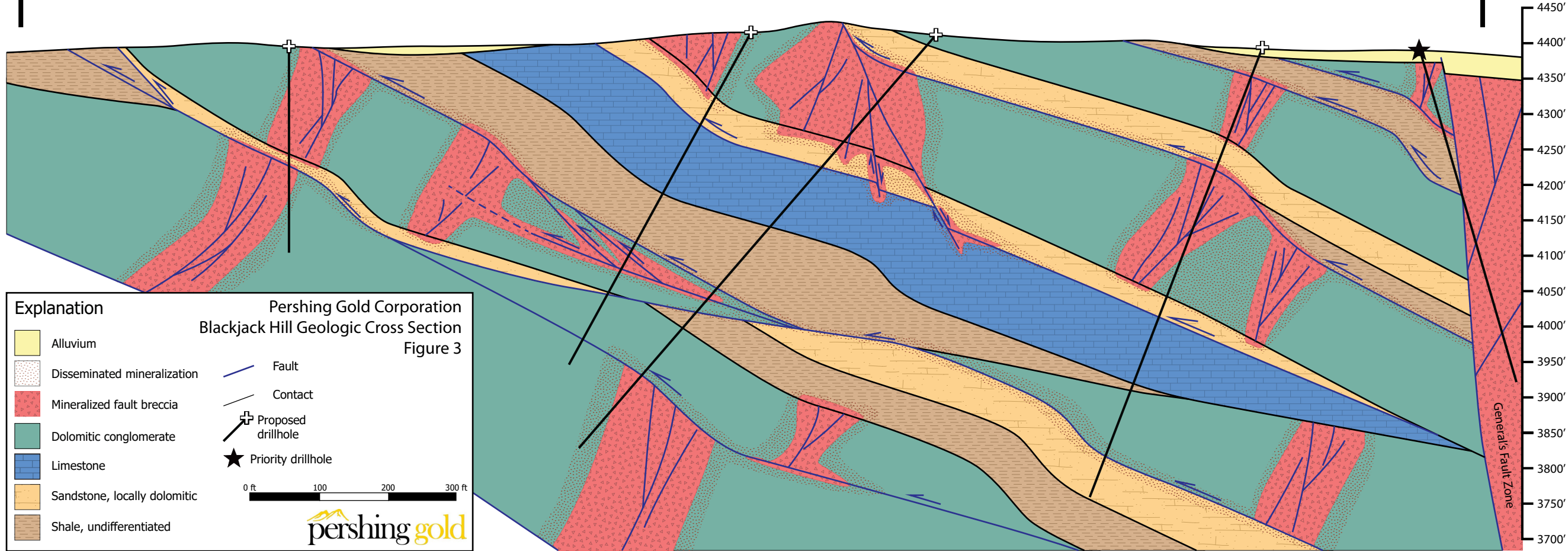
SW

Looking northwest












NE

X  
I

X'  
I




**Explanation**

	Alluvium		Fault
	Disseminated mineralization		Contact
	Mineralized fault breccia		Proposed drillhole
	Dolomitic conglomerate		Priority drillhole
	Limestone		
	Sandstone, locally dolomitic		
	Shale, undifferentiated		

0 ft      100      200      300 ft

**Pershing Gold Corporation**  
**Blackjack Hill Geologic Cross Section**  
**Figure 3**



Generals Fault Zone

4450'  
 4400'  
 4350'  
 4300'  
 4250'  
 4200'  
 4150'  
 4100'  
 4050'  
 4000'  
 3950'  
 3900'  
 3850'  
 3800'  
 3750'  
 3700'